

STATE OF KANSAS
STATE CORPORATION COMMISSION

WELL PLUGGING RECORD

Give All Information Completely
Make Required Affidavit
Mail or Deliver Report to:
Conservation Division
State Corporation Commission
800 Bittling Building
Wichita, Kansas


OR

FORMATION PLUGGING RECORD

Strike out upper line
when reporting plug-
ging off formations.

Stafford County, Sec. 32 Twp. 21 Rge. 13 (SE) (W)

Location as "NE $\frac{1}{4}$ NW $\frac{1}{4}$ SW $\frac{1}{4}$ " or footage from lines.
Lease Owner The Phil-Han Oil Company
Lease Name Schilling
Office Address 1407 Union National Bank Bldg., Wichita, Kansas
Character of Well (completed as Oil, Gas or Dry Hole) dry hole
Date well completed July 30 19 48
Application for plugging filed July 30 19 48
Application for plugging approved July 30 19 48
Plugging commenced July 30 19 48
Plugging completed July 30 19 48
Reason for abandonment of well or producing formation



Locate well correctly on above
Section Plat

If a producing well is abandoned, date of last production 19
Was permission obtained from the Conservation Division or its agents before plugging was com-
menced? Yes

Name of Conservation Agent who supervised plugging of this well C. D. Stough
Producing formation Depth to top Bottom Total Depth of Well 3823 Feet

Show depth and thickness of all water, oil and gas formations.


OIL, GAS OR WATER RECORDS

CASING RECORD

Formation	Content	From	To	Size	Put In	Pulled Out
				8 5/8"	317'	none

Describe in detail the manner in which the well was plugged, indicating where the mud fluid was placed and the method or methods used in introducing it into the hole. If cement or other plugs were used, state the character of same and depth placed, from feet to feet for each plug set.

Filled with heavy mud to 317', set bottom plug at 317' with 15 sacks cement. Set plug at 30' and filled with 8 sacks of cement.



(If additional description is necessary, use BACK of this sheet)

Correspondence regarding this well should be addressed to The Phil-Han Oil Company
Address 1407 Union National Bank Bldg., Wichita, Kansas

STATE OF KANSAS, COUNTY OF SEDGWICK, ss.
Perry R. Hanson (employee of owner) or (owner or operator) of the above-described well,

being first duly sworn on oath, says: That I have knowledge of the facts, statements, and matters herein contained and the log of the above-described well as filed and that the same are true and correct. So help me God.


(Signature) Perry R. Hanson

(Address)

SUBSCRIBED AND SWORN to before me this 3rd day of August 19 48

My commission expires Oct. 4, 1949.

Nelle A. Stemberg
Notary Public.



WELL LOG

#1 SCHILLING
The Phil-Han Oil Company

SE SE NE Sec. 32-21-13W
Stafford County, Kansas

Comm: 7-15-48
Comp: 7-30-48

Production - D & A


sand	200
shale & shells	290
shale	305
red rock	360
red bed & sand	774
anhydrite	797
shells & sand	900
shale & shells	1625
lime & shale	1750
lime	1900
lime broken	2065
shale	2075
lime & shale	2470
shale & shells	2585
lime & shale	2995
lime	3310
lime & shale	3439
lime	3489
lime & shale	3518
lime	3665
lime & shale	3710
lime	3770
lime & shale	3817
lime	3828

T.D.

CASING RECORD:

8 5/8" surface casing set at 317'
w/300 sacks.

STATE OF KANSAS)
) ss
SEDGWICK COUNTY)



We hereby certify that the above and foregoing is a true and correct copy of the driller's log of our #1 Schilling, located in the SE SE NE of Section 32-21-13W, Stafford County, Kansas.

THE PHIL-HAN OIL COMPANY

By Harry R. Hanson

Subscribed and sworn to before me, this 3rd day of August, 1948.

Walter A. Steinberg
Notary Public

My com. expires Oct. 4, 1949.

PLUGGING
FILE SEC 32-21-R130
BOOK PAGE 47 LINE 7