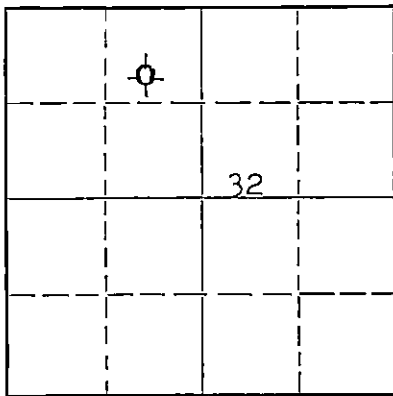


WELL PLUGGING RECORD

Give All Information Completely
Make Required Affidavit
Mail or Deliver Report to:
Conservation Division
State Corporation Commission
87 Biting Building
Wichita, Kansas

Stafford County. Sec. 32 Twp. 21 Rge. (E) 13 (W)

NORTH



Locate well correctly on above
Section Plat

Location as "NE/CNW/SW" or footage from lines CSL NW NW
Lease Owner Walters Drilling Company
Lease Name Moses Well No. 1
Office Address 510 Orpheum Building, Wichita 2, Kansas
Character of Well (completed as Oil, Gas or Dry Hole) Dry Hole
Date well completed August 3 19 54
Application for plugging filed August 3 19 54
Application for plugging approved August 3 19 54
Plugging commenced August 3 19 54
Plugging completed August 3 19 54
Reason for abandonment of well or producing formation Dry Hole

If a producing well is abandoned, date of last production -- 19 --
Was permission obtained from the Conservation Division or its agents before plugging was commenced? Yes

Name of Conservation Agent who supervised plugging of this well M. A. Rives, Box 148, Pratt, Kansas
Producing formation XX Depth to top Bottom Total Depth of Well 3763 Feet
Show depth and thickness of all water, oil and gas formations.

OIL, GAS OR WATER RECORDS

CASING RECORD

FORMATION	CONTENT	FROM	TO	SIZE	PUT IN	PULLED OUT
				8-5/8"	300'	None

Describe in detail the manner in which the well was plugged, indicating where the mud fluid was placed and the method or methods used in introducing it into the hole. If cement or other plugs were used, state the character of same and depth placed, from feet to feet for each plug set.

Filled hole with mud to 270'. Set plug with 20 sacks cement. Filled hole with mud. Top plug didn't hold at 35' after 10 sacks cement. Recemented with 10 additional sacks. Cemented through drill pipe.

(If additional description is necessary, use BACK of this sheet)

Name of Plugging Contractor Rocket Drilling Company, Inc.
Address 352 North Broadway, Wichita 2, Kansas

STATE OF KANSAS COUNTY OF SEDGWICK, ss.
Robert F. Walters

(employee of owner) or (owner or operator) of the above-described well, being first duly sworn on oath, says: That I have knowledge of the facts, statements, and matters herein contained and the log of the above-described well as filed and that the same are true and correct. So help me God.

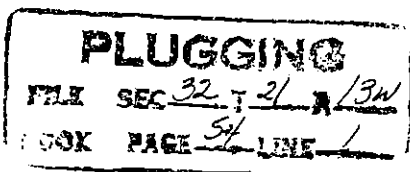
(Signature) Robert F. Walters

510 Orpheum Building, Wichita, Kansas
(Address)


SUBSCRIBED AND SWORN TO before me this 16 day of August, 19 54

My commission expires March 10, 1956

Pauline P. Hutchinson
Notary Public.



CONSERVATION DIVISION
Wichita, Kansas
8-17-54



DRILLING COMPANY, INC. FORM 3-1279 352 N. BROADWAY WICHITA, KANSAS

#1 Moses
CSL NW NW 32-21-13W
Stafford County, Kansas

Walters Drilling Company
510 Orpheum Building
Wichita 2, Kansas

Elevation: 1912 R.B.
Spudded: July 24, 1954
Rotary Completed: August 3, 1954
Initial Production: Dry and Abandoned
Contractor: Rocket Drilling Company, Inc.

CASING RECORD

300' 8-5/8" O. D. 24# Seamless Casing cemented with 200 sacks cement.
5-1/2" None

DRILLERS LOG

Clay	0 to 30	Lime	2015
Sand	240	Sand	2035
Blue Shale	300	Lime	2420
Shale	330	Lime & Shale	2490
Red Shale	785	Shale	2745
Anhydrite	815	Lime & Shale	2895
Shale & Shells	990	Lime	3015
Shale, Shells & Salt	1490	Lime & Shale	3211
Shale & Salt	1610	Lime	3278
Lime	1690	Lime & Shale	3398
Sand	1700	Lime	3643
Lime	1840	Lime & Chert	3690
Sand	1855	Chert	3705
Lime	1895	Shale	3755
Sand	1905	Arbuckle	3763 TD

STATE OF KANSAS)
) SS:
COUNTY OF SEDGWICK)

I hereby certify that to the best of my knowledge and belief, the foregoing log is true and correct.


ROCKET DRILLING COMPANY, INC.

By *B. W. Burks*
B. W. Burks

Subscribed and sworn to before me, a Notary Public, in and for the State and County aforesaid, this 6th day of August, 1954.

My commission expires: March 5, 1958

Patricia Mae Blume
Notary Public



RECEIVED
STATE CORPORATION COMMISSION
AUG 17 1954
CONSERVATION DIVISION
Wichita, Kansas