

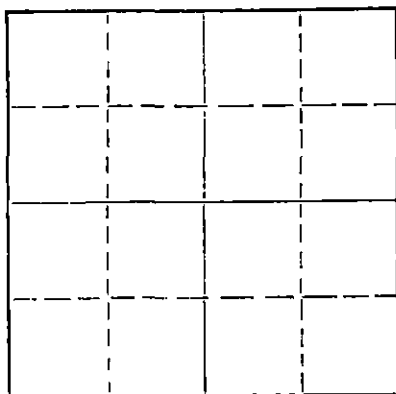
69

STATE OF KANSAS
STATE CORPORATION COMMISSION

Form CP-4

Give All Information Completely
Make Required Affidavit
Mail or Deliver Report to:
Conservation Division
State Corporation Commission
212 No. Market
Wichita, Kansas 67202

WELL PLUGGING RECORD



Locate well correctly on above
Section Plat

Stafford County. Sec. 31 Twp. 21S Rge. 14W
Location as "NE/CNW/SW" or footage from lines NE SW NW
Lease Owner Zetco Petroleum, Inc.
Lease Name Love Well No. 1
Office Address 357 Lulu - Wichita, Kansas 67211
Character of Well (completed as Oil, Gas or Dry Hole) Dry Hole
Date well completed May 22, 19 71
Application for plugging filed Verbal Application 19
Application for plugging approved Verbal Approval 19
Plugging commenced May 22, 19 71
Plugging completed May 22, 19 71
Reason for abandonment of well or producing formation

If a producing well is abandoned, date of last production 19
Was permission obtained from the Conservation Division or its agents before plugging was commenced? Yes

Name of Conservation Agent who supervised plugging of this well G. R. Biberstein
Producing formation Depth to top Bottom Total Depth of Well Feet
Show depth and thickness of all water, oil and gas formations.

OIL, GAS OR WATER RECORDS

CASING RECORD

FORMATION	CONTENT	FROM	TO	SIZE	PUT IN	PULLED OUT
				8-5/8"	479'	None
	RECEIVED STATE CORPORATION COMMISSION MAY 28 1971 CONSERVATION DIVISION Wichita, Kansas					

Describe in detail the manner in which the well was plugged, indicating where the mud fluid was placed and the method or methods used in introducing it into the hole. If cement or other plugs were used, state the character of same and depth placed, from feet to feet for each plug set.

Filled hole with heavy rotary mud from 3,946 feet (rotary total depth) to 600 feet. Set plug at 600 feet and cemented with 40 sacks of cement. (Filled hole with heavy rotary mud from 600 feet to 450 feet.) Set plug at 450 feet and cemented with 25 sacks cement. Filled hole with heavy rotary mud from 450 feet to 40 feet. Set solid plug at 40 feet and cemented to cellar with 10 sacks cement, 2 sacks cement in rathole. Plugging operations accomplished utilizing Allied Cementing Co. pump truck.

Name of Plugging Contractor H-30, Inc.
Address 200 North Main - Wichita, Kansas 67202


STATE OF Kansas, COUNTY OF Sedgwick, ss.
Dean Britting, Agent (Employee of owner) or (Owner or operator) of the above-described

well, being first duly sworn on oath, says: That I have knowledge of the facts, statements, and matters herein contained and the log of the above described well as filed and that the same are true and correct. So help me God.

(Signature) Dean Britting
200 North Main - Wichita, Kansas 67202 (Address)

Subscribed and sworn to before me this 27th day of May, 19 71

Elsie Willison
Notary Public.



My commission expires June 30, 1974

KANSAS GEOLOGICAL SOCIETY
 KANSAS WELL LOG BUREAU - KANSAS WELL SAMPLE BUREAU
 KANSAS GEOLOGICAL SOCIETY BUILDING
 508 EAST MURDOCK - WICHITA, KANSAS

15.185.20353-0000

R

COMPANY Zetco Petroleum, Inc.

SEC. 31 T. 21S R. 14W

FARM Love

NO. 1

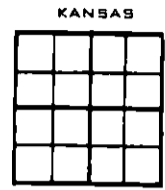
LOC. NE SW NW

TOTAL DEPTH 3,946'
 COMM. May 14, 1971

COMP. May 22, 1971

COUNTY Stafford

BHPT OR TREATED
 CONTRACTOR H-30, Inc.
 ISSUED



CASING

20	10		
15	8	-5/8" 479' cemented w/285 sxs cement	ELEVATION 1969 KB
12	6		
13	5		

PRODUCTION

FIGURES INDICATE BOTTOM OF FORMATIONS

Sand	157'
Sand and Clay	350'
Sand	434'
Redbed	480'
Redbed and Shale	710'
Shale and Redbed	809'
Anhydrite	827'
Shale and Shells	1,750'
Shale and Lime	1,935'
Lime	2,160'
Shale and Lime	2,985'
Lime and Shale	3,165'
Lime	3,414'
Lime and Shale	3,500'
Lime	3,820'
Shale And Lime	3,848'
Lime	3,946'
Rotary Total Depth	3,946'

RECEIVED
 STATE CORPORATION COMMISSION
 MAY 28 1971
 CONSERVATION DIVISION
 Wichita, Kansas

I hereby certify the above and foregoing to be a true and correct log of the above described well as shown by the drilling reports.

H-30, INC.


Dean Britting
 Dean Britting

STATE OF KANSAS

COUNTY OF SEDGWICK

SS:

Subscribed and Sworn to before me a Notary Public in and for said county and state this 27th. day of May, 1971.



Elsie Willison
 Elsie Willison - Notary Public

KANSAS GEOLOGICAL SOCIETY 15-185-20353-0000
KANSAS WELL LOG BUREAU - KANSAS WELL SAMPLE BUREAU
KANSAS GEOLOGICAL SOCIETY BUILDING
508 EAST MURDOCK - WICHITA, KANSAS

COMPANY Zetco Petroleum, Inc.

SEC. 31 T. 21S R. 14W
 LOC. NE SW NW

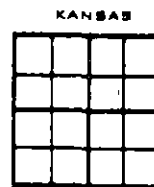
FARM Love NO. 1

COUNTY Stafford

TOTAL DEPTH 3,946'
 COMM. May 14, 1971

COMP. May 22, 1971

SHOT OR TREATED
 CONTRACTOR H-30, Inc.
 ISSUED



CASING

20	10	
15	8	-5/8" 479' cemented w/285 sxs cement ELEVATION 1969 KB
12	6	
13	5	

PRODUCTION

FIGURES INDICATE BOTTOM OF FORMATIONS

Sand	157'
Sand and Clay	350'
Sand	434'
Redbed	480'
Redbed and Shale	710'
Shale and Redbed	809'
Anhydrite	827'
Shale and Shells	1,750'
Shale and Lime	1,935'
Lime	2,160'
Shale and Lime	2,985'
Lime and Shale	3,165'
Lime	3,414'
Lime and Shale	3,500'
Lime	3,820'
Shale And Lime	3,848'
Lime	3,946'
Rotary Total Depth	3,946'

RECEIVED
 STATE OF KANSAS COMMISSION
 5/19 1971
 CONSERVATION DIVISION
 Wichita, Kansas

I hereby certify the above and foregoing to be a true and correct log of the above described well as shown by the drilling reports.

H-30, INC.

Dean Britting
 Dean Britting

STATE OF KANSAS
 COUNTY OF SEDGWICK

} SS:

Subscribed and Sworn to before me a Notary Public in and for said county and state this 27th. day of May, 1971.

Elsie Willison
 Elsie Willison -Notary Public

