

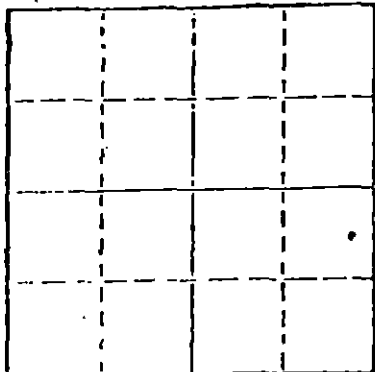
STATE OF KANSAS
STATE CORPORATION COMMISSION

WELL PLUGGING RECORD

Give All Information Completely.
Make Required Affidavit
Mail or Deliver Report to
Conservation Division
State Corporation Comm.
245 North Water
Wichita, KS 67202

Barton County. Sec. 20 Twp. 16 Rge. 12 E/W
Location as "NE/CNW $\frac{1}{4}$ /SW $\frac{1}{4}$ " or footage from lines
E/2 NE SE

Lease Owner Darrah Oil Company & Palomino Petroleum
Lease Name Christians Well No. 3
Office Address 1010 Century Plaza Bldg., Wichita, Ks.
Character of Well (Completed as Oil, Gas or Dry Hole) 67202
oil



Locate well correctly on above Section Plat

Date Well completed June 13 1956
Application for plugging filed Oct. 10 1978
Application for plugging approved 19
Plugging commenced Oct. 11 1978
Plugging completed Oct. 19 1978
Reason for abandonment of well or producing formation
depleted

If a producing well is abandoned, date of last production
 19

Was permission obtained from the Conservation Division or
its agents before plugging was commenced? yes

Name of Conservation Agent who supervised plugging of this well Duane Rankin
Producing formation Depth to top Bottom Total Depth of Well 3363'
Show depth and thickness of all water, oil and gas formations. PB 3030'

OIL, GAS OR WATER RECORDS

CASING RECORD

FORMATION	CONTENT	FROM	TO	SIZE	PUT IN	PULLED OUT
		0	350'	8 5/8"	350'	none
			3361'	5 1/2"	3361'	2553.59

Describe in detail the manner in which the well was plugged, indicating where the mud fluid was placed and the method or methods used in introducing it into the hold. If cement or other plugs were used, state the character of same and depth placed, from feet to feet for each plug set.

Sanded back to 2900' and dumped 5 sacks of cement.

Allied Cementing Co., Inc. plugged well pumping in 4 sacks of bulls, 20 sacks of gel and 100 sacks of cement.

RECEIVED
STATE CORPORATION COMMISSION

OCT 27 1978

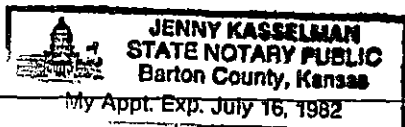
(If additional description is necessary, use BACK of this CONSERVATION DIVISION
Name of Plugging Contractor PIPE PULLERS, INC. Wichita, Kansas
Box 128, Ellinwood, Kansas 67526

STATE OF KANSAS COUNTY OF BARTON, ss.
Evelyn Roth (employee of owner) or (owner or operator)
of the above-described well, being first duly sworn on oath, says: That I have knowledge of the facts, statements, and matters herein contained and the log of the above-described well as filed and that the same are true and correct. So help me God.

(Signature) Evelyn Roth
Ellinwood, Kansas
(Address)

SUBSCRIBED AND SWORN TO before me this 26th day of October, 1978

My commission expires



Jenny Kasselmann
Notary Public.

WELL LOG

15-009-00680-00-00

COMPANY Franco Central Oil Company

SEC. 20 T. 16-S R. 12-W

FARM Christians

NO. 3

LOC. E 1/2 NE 1/4 SE 1/4

Barton

TOTAL DEPTH 3363'

COMM. 6-5-56

COMP. 6-13-56


COUNTY

KANSAS

SHOT OR TREATED

CONTRACTOR Lewis Drilling Company

ISSUED



CASING

20

10

15

X 8-5/8" - 350'

12

6

13

X 5-1/2" - 3361'

ELEVATION 1927 K.B.

PRODUCTION

FIGURES INDICATE BOTTOM OF FORMATIONS

- 0 - 220 Clay, Shale & Shells
- 220 - 350 Shale, Clay
- 350 - 550 Shale
- 550 - 700 Red Bed & Shale
- 700 - 835 Shale & Lime Stks.
- 835 - 860 Anhydrite
- 860 - 920 Shale & Lime Stks.
- 920 - 1565 Shale & Shells
- 1565 - 1890 Shale, Shells, Lime Stks.
- 1890 - 2835 Shale & Lime
- 2835 - 3020 Lime
- 3020 - 3110 Shale & Lime
- 3110 - 3363 Lime
- 3363 - T.D.

GEOLOGIC TOPS:

- Topeka 2762'
- Heebner 3001'
- Toronto 3017'
- Brown Lime 3086'
- Lansing 3102'
- Base/Kansas City 3344'
- Arbuckle 3359'

RECEIVED
STATE CORPORATION COMMISSION

OCT 10 1978

CONSERVATION DIVISION
Wichita, Kansas

State of KANSAS }
County of SEDGWICK } ss:

I, L. L. Bailey of the Lewis Drilling Company Company
upon oath state that the above and foregoing is a true and correct copy of the log of the Christians #3 well.

L. L. Bailey
(L. L. Bailey)

Subscribed and sworn to before me this 18th day of June 19 56

My Commission Expires: August 20, 1956

Arthur R. Derrington
NOTARY PUBLIC
(Arthur R. Derrington)