

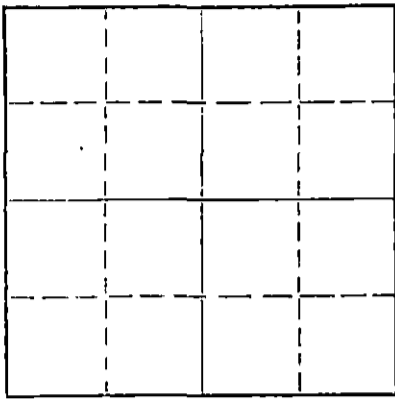
STATE OF KANSAS  
STATE CORPORATION COMMISSION

Form CP-4

WELL PLUGGING RECORD

Give All Information Completely  
Make Required Affidavit  
Mail or Deliver Report to:  
Conservation Division  
State Corporation Commission  
212 No. Market  
Wichita, Kansas 67202

NORTH



Locate well correctly on above  
Section Plat

Stafford County, Sec. 29 Twp. 21S Rge. (E) 11 (W)  
Location as "NE/CNWxSWx" or footage from lines 150' South C E/2 NE  
Lease Owner Leben Drilling, Inc.  
Lease Name Smith Well No. 3  
Office Address P.O. Box 486 Great Bend, Kansas  
Character of Well (completed as Oil, Gas or Dry Hole) Dry hole  
Date well completed July 11 1970  
Application for plugging filed July 11 1970  
Application for plugging approved July 11 1970  
Plugging commenced July 11 1970  
Plugging completed July 11 1970  
Reason for abandonment of well or producing formation dry hole

If a producing well is abandoned, date of last production \_\_\_\_\_ 19\_\_\_\_  
Was permission obtained from the Conservation Division or its agents before plugging was commenced? yes

Name of Conservation Agent who supervised plugging of this well G. R. Beiberstein  
Producing formation \_\_\_\_\_ Depth to top \_\_\_\_\_ Bottom \_\_\_\_\_ Total Depth of Well 3473' Feet  
Show depth and thickness of all water, oil and gas formations.

OIL, GAS OR WATER RECORDS

CASING RECORD

FORMATION	CONTENT	FROM	TO	SIZE	PUT IN	PULLED OUT
				8 5/8"	474'	none

Describe in detail the manner in which the well was plugged, indicating where the mud fluid was placed and the method or methods used in introducing it into the hole. If cement or other plugs were used, state the character of same and depth placed, from \_\_\_\_\_ feet to \_\_\_\_\_ feet for each plug set.

Plug Hole: 1st Plug @ 550' w/35 sxs.  
2nd Plug @ 400' w/25 sxs.  
3rd Plug @ 40' w/10 sxs. 1/2 sx. Hulls


RECEIVED  
STATE CORPORATION COMMISSION  
AUG 1 1 1970  
CONSERVATION DIVISION  
Wichita, Kansas

(If additional description is necessary, use BACK of this sheet)  
Name of Plugging Contractor Leben Drilling, Inc.  
Address P.O. Box 486 Great Bend, Kansas

STATE OF Kansas, COUNTY OF Barton, ss.  
James R. Rodgers (employee of owner) or (owner or operator) of the above-described well, being first duly sworn on oath, says: That I have knowledge of the facts, statements, and matters herein contained and the log of the above-described well as filed and that the same are true and correct. So help me God.

(Signature) James R. Rodgers  
P.O. Box 486 Great Bend, Kansas  
(Address)

Subscribed and sworn to before me this 5th day of August, 19 70



Helen L. Lindenmuth  
Notary Public.


My commission expires November 13, 1973

15.185.20277-0000

WELL LOG

Company: Leben Drilling, Inc.  
Contractor: Leben Drilling, Inc.  
Farm: Smith #3  
Total Depth: 3473' RTD  
Commenced: 7-3-70  
Completed: 7-11-70

Sec. 29 T.21S R.11W  
Loc. 150' South C E/2 NE  
County: Stafford  
Casing: 8 5/8" New 20# Casing set @ 474'  
w/350 sxs. Common 2% C.C.2% Gel  
Production: D & A



Figures Indicate Bottom of Formations


95	Sand
280	Red Bed & Sand
469	Red Bed
490	Anhydrite
1285	Red Bed & Shale
1300	Shale
3020	Lime & Shale
3473	Lime
<u>3473</u>	<u>RTD</u>

RECEIVED  
STATE CORPORATION COMMISSION  
AUG 11 1970  
CONSERVATION DIVISION  
Wichita, Kansas

State of Kansas  
County of Barton } SS

I, James R. Rodgers of Leben Drilling, Inc., upon oath state that the above and foregoing is a true and correct copy of the log of the Smith #3 Well.

James R. Rodgers



Subscribed and sworn to before me this 5th day of August, 1970

My Commission Expires:  
November 13, 1973

Helen L. Lindenmuth