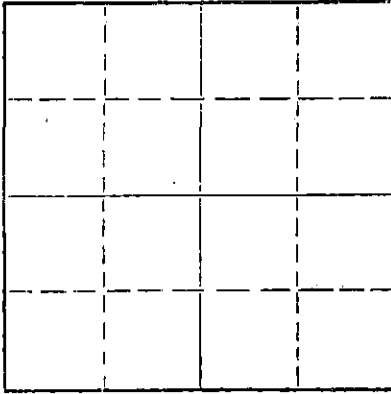


STATE OF KANSAS  
STATE CORPORATION COMMISSION

Form CP-4

WELL PLUGGING RECORD

Give All Information Completely  
Make Required Affidavit  
Mail or Deliver Report to:  
Conservation Division  
State Corporation Commission  
P. O. Box 17027  
Wichita, Kansas 67217  
NORTH



Locate well correctly on above  
Section Plat

Stafford County. Sec. 22 Twp. 21S Rge. 11W (E) (W) X  
Location as "NE/CNW/SW" or footage from lines NW NW NW  
Lease Owner F. G. Holl  
Lease Name Bemis-Hampton Well No. 1  
Office Address 6427 East Kellogg, Wichita, Kansas 67207  
Character of Well (completed as Oil, Gas or Dry Hole) D&A  
Date well completed September 4 19 72  
Application for plugging filed September 4 19 72  
Application for plugging approved September 4 19 72  
Plugging commenced September 4 19 72  
Plugging completed September 4 19 72  
Reason for abandonment of well or producing formation D&A

If a producing well is abandoned, date of last production 19  
Was permission obtained from the Conservation Division or its agents before plugging was commenced? Yes

Name of Conservation Agent who supervised plugging of this well G. R. Biberstein  
Producing formation \_\_\_\_\_ Depth to top \_\_\_\_\_ Bottom \_\_\_\_\_ Total Depth of Well 3431 Feet  
Show depth and thickness of all water, oil and gas formations.


OIL, GAS OR WATER RECORDS

CASING RECORD

FORMATION	CONTENT	FROM	TO	SIZE	PUT IN	PULLED OUT
				8-5/8"	251'	-0-

Describe in detail the manner in which the well was plugged, indicating where the mud fluid was placed and the method or methods used in introducing it into the hole. If cement or other plugs were used, state the character of same and depth placed, from \_\_\_\_\_ feet to \_\_\_\_\_ feet for each plug set.

Mud to 245', 1/2 sx hulls, plug  
25 sx cement. Mud to 40', 1/2  
sx hulls, plug 10 sx cement, 2  
sx in rathole.




(If additional description is necessary, use BACK of this sheet)  
Name of Plugging Contractor Red Tiger Drilling Company  
Address 1720 Wichita Plaza, Wichita, Kansas 67202

STATE OF Kansas, COUNTY OF Sedgwick, ss.  
Virginia K. Albert (employee of owner) or (owner or operator) of the above-described

well being first duly sworn on oath, says: That I have knowledge of the facts, statements, and matters herein contained and the log of the above-described well as filed and that the same are true and correct. So help me God.

(Signature) Virginia K. Albert  
1720 Wichita Plaza, Wichita, Kansas 67202  
(Address)



SUBSCRIBED AND SWORN to before me this 7th day of September, 19 72  
Barbara L. Darland  
Notary Public.  
My commission expires July 25, 1976.

DRILLERS LOG

No. 1 Benis-Hampton

CASING RECORD:	COMPANY:	F. G. Holl	DESCRIPTION:
8-5/8" @ 251'	CONTRACTOR:	Red Tiger Drilling Co.	NW NW NW
w/235 ex cement	COMMENCED:	August 29, 1972	22-21S-11W
TOTAL DEPTH: 3431'	COMPLETED:	September 4, 1972	Stafford County,
			Kansas
			ELEVATION:

<u>FORMATION</u>	<u>FROM</u>	<u>TO</u>	<u>REMARKS</u>
Sand	0	180	
Redbed	180	254	
Redbed & Shales	254	471	
Anhydrite	471	493	
Redbed, Shale & Shells	493	1300	
Shale & Lime	1300	2000	
Shale & Lime Streaks	2000	2235	
Shale & Lime	2235	2865	
Lime	2865	2925	
Lime & Shale	2925	3110	
Lime	3110	3377	
Sand	3377	3384	
Shale	3384	3390	
Sand & Shale & Arbuckle	3390	3431	

RECEIVED  
STATE CORPORATION COMMISSION  
SEP 22 1972  
CONSERVATION DIVISION  
Wichita, Kansas

I certify that this is a true and correct copy of the above log to the best of my knowledge.

RED TIGER DRILLING COMPANY

Virginia K. Albert  
Virginia K. Albert

Subscribed and sworn to before me this 7th day of September, 1972.

Barbara L. Dorland  
Notary Public

My commission expires:  
July 25, 1976

