

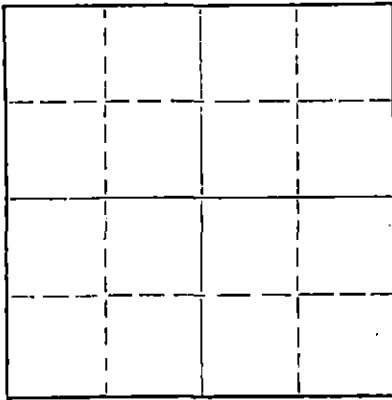
STATE OF KANSAS
STATE CORPORATION COMMISSION

WELL PLUGGING RECORD

Give All Information Completely
Make Required Affidavit
Mail or Deliver Report to:
Conservation Division
State Corporation Commission
211 No. Broadway
Wichita, Kansas

Stafford County, Sec. 26 Twp. 21S Rge. 11W (E) (W)

NORTH



Locate well correctly on above
Section Plat

Location as "NE/CNW*SW*" or footage from lines SE SE SE
Lease Owner ALPINE OIL & ROYALTY CO., INC.
Lease Name U. S. GOVERNMENT Well No. 1
Office Address 800 Bitting Building, Wichita, Kansas
Character of Well (completed as Oil, Gas or Dry Hole) dry hole
Date well completed October 18, 1962 19
Application for plugging filed October 19, 1962 19
Application for plugging approved October 19, 1962 19
Plugging commenced October 19, 1962 19
Plugging completed October 19, 1962 at 9:00 A. M. 19
Reason for abandonment of well or producing formation non-productive in commercial quantities
If a producing well is abandoned, date of last production _____ 19
Was permission obtained from the Conservation Division or its agents before plugging was commenced? yes

Name of Conservation Agent who supervised plugging of this well W. L. Lackamp
Producing formation _____ Depth to top _____ Bottom _____ Total Depth of Well 3530 Feet
Show depth and thickness of all water, oil and gas formations.

OIL, GAS OR WATER RECORDS

CASING RECORD

FORMATION	CONTENT	FROM	TO	SIZE	PUT IN	PULLED OUT
					206	Cemented

Describe in detail the manner in which the well was plugged, indicating where the mud fluid was placed and the method or methods used in introducing it into the hole. If cement or other plugs were used, state the character of same and depth placed, from _____ feet to _____ feet for each plug set.

Heavy mud from Total Depth, 3530 feet, to 180 feet;
Solid Plug of Hulls and Wood and 20 sacks cement
through the drill pipe; mud to 35 feet; another plug
and 10 sacks cement. 2 sacks in rat hole.

RECEIVED
STATE CORPORATION COMMISSION

MAR 26 1963

CONSERVATION DIVISION
WICHITA, KANSAS

(If additional description is necessary, use BACK of this sheet)
Name of Plugging Contractor QUAKER DRILLING CO., INC.
Address 800 Bitting Building, Wichita, Kansas

STATE OF Kansas COUNTY OF Sedgwick, ss.
Thomas M. McCaul (employee of owner) or (owner or operator) of the above-described well, being first duly sworn on oath, says: That I have knowledge of the facts, statements, and matters herein contained and the log of the above-described well as filed and that the same are true and correct. So help me God.

(Signature) Thomas M. McCaul
800 Bitting Building, Wichita, Kansas
(Address)

SUBSCRIBED AND SWORN TO before me this 24th day of October, 1962

My commission expires August 10, 1965

Roger M. Wendell
Notary Public.

WELL LOG

ALPINE OIL & ROYALTY CO., INC.

Commenced: October 10, 1962

Contractor: Quaker Drilling Co., Inc.

Completed: October 18, 1962

No. 1 U. S. Government
SE SE SE Sec. 26-21S-11W
Stafford County, Kansas

Elevation: 1751 K. B.

Production: D. & A.

Casing Record:

Set 8 5/8 inch casing at 206 feet with 175 sacks cement

(The Figures Indicate the Bottom of the Formations)

<u>FORMATION</u>	<u>DEPTH</u>	<u>FORMATION TOPS</u>	
Surface Soil & Sand	100	Heebner	2952 -1201
Shale	130	Brown Lime	3088 -1337
Sand	155	Lansing	3110 -1359
Shale and Sand	175	Base of Kansas	
Red Bed and Shells	206	City	3371 -1620
Red Bed and Sand	445	Conglomerate	3391 -1640
Anhydrite	475	Simpson	3446 -1695
Red Bed and Shale	530	Arbuckle	3484 -1733
Shale and Shells	1310	Rotary Total Depth	3530 -1779
Lime and Sand	1535		
Lime and Shale	1955		
Shale and Shells	2280		
Lime and Shale	3094		
Lime	3375		
Shale and Lime	3405		
Chert and Shale	3449		
Shale and Sand	3484		
Dolomite	3530		


We hereby certify the foregoing to be a true and correct copy of the Driller's Log of the test drilled in the SE SE SE of Section 26, Township 21 South, Range 11 West, Stafford County, Kansas.

QUAKER DRILLING CO., INC.

By:


 Thomas M. McCaul, President

SUBSCRIBED AND SWORN TO BEFORE ME A NOTARY PUBLIC THIS 23rd day of October, 1962.


 Virginia Mundell, Notary Public

MY COMMISSION EXPIRES:
August 10, 1965


RECEIVED
STATE CORPORATION COMMISSION

MAR 26 1963

CONSERVATION DIVISION
Wichita, Kansas

15-185-01370.0000

WELL LOG BUREAU—KANSAS GEOLOGICAL SOCIETY
508 East Murdock, Wichita, Kansas

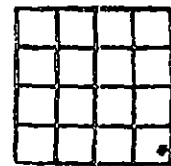


Company- ALPINE OIL & ROYALTY CO., INC.
Farm- U. S. Government No. 1

SEC. 26 T. 21 R. 11W
SE SE SE

Total Depth. 3530'
Comm. 10-10-62 Comp. 10-18-62
Shot or Treated.
Contractor. Quaker Drig. Co., Inc.
Issued. 4-13-63

County Stafford
KANSAS



CASING:
8 5/8" 206' cem w/175 sx.

Elevation. 1751' KB

Production. DRY

Figures indicate Bottom of Formations.

surface soil & sand	100
shale	130
sand	155
shale & sand	175
red bed & shells	206
red bed & sand	445
anhydrite	475
red bed & shale	530
shale & shells	1310
lime & sand	1535
lime & shale	1955
shale & shells	2280
lime & shale	3094
lime	3375
shale & lime	3405
chert & shale	3449
shale & sand	3484
dolomite	3530 RTD
Total Depth	

TOPS:	
Anhydrite (Log)	445
Heebner	2952
Brown Lime	3088
Lansing	3110
Base Kansas City	3371
Conglomerate	3391
Simpson	3446
Arbuckle	3484

RECEIVED
STATE CORPORATION COMMISSION

JAN 4 1963

CONSERVATION DIVISION
Wichita, Kansas