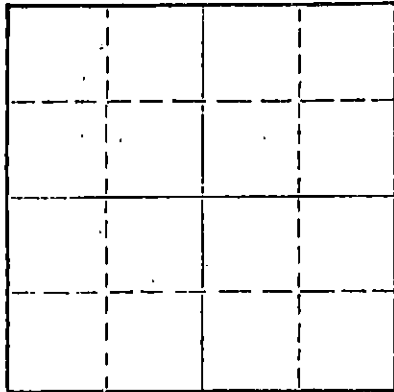


STATE OF KANSAS
STATE CORPORATION COMMISSION

Form CP-4

WELL PLUGGING RECORD

Give All Information Completely
Make Required Affidavit
Mail or Deliver Report to:
Conservation Division
State Corporation Commission
P. O. Box 17027
Wichita, Kansas 67217



Locate well correctly on above
Section Plat

Kearny County. Sec. 35 Twp. 21S. Rge. (E) 38 (W)
Location as "NE/CNW/SW" or footage from lines C SE SE
Lease Owner Galaxy Oil Co.
Lease Name Plummer Well No. 1
Office Address 918' Lamar, Wichita Falls, Texas 76301
Character of Well (completed as Oil, Gas or Dry Hole) Dry Hole
Date well completed January 5, 19 73
Application for plugging filed 19
Application for plugging approved 19
Plugging commenced January 5, 19 73
Plugging completed January 5, 19 73
Reason for abandonment of well or producing formation Dry Hole

If a producing well is abandoned, date of last production 19
Was permission obtained from the Conservation Division or its agents before plugging was commenced? Yes (Edgar Eves of Sublette)

Name of Conservation Agent who supervised plugging of this well
Producing formation Depth to top Bottom Total Depth of Well 5065 Feet
Show depth and thickness of all water, oil and gas formations.

OIL, GAS OR WATER RECORDS

CASING RECORD

FORMATION	CONTENT	FROM	TO	SIZE	PUT IN	PULLED OUT
	Surface	0	415'	8-5/8"	415'	None
	Casing					

Describe in detail the manner in which the well was plugged, indicating where the mud fluid was placed and the method or methods used in introducing it into the hole. If cement or other plugs were used, state the character of same and depth placed, from feet to feet for each plug set.

Heavy Mud from Total Depth to 415 Feet,
35 sax Cement; Mud to 40 Feet, Plug
Bridged, 1/2 sax Halls & 15 sax Cement
to Base of Cellar; 2 sax Cement in
Rat Hole. Job Completed @ 7 A.M.

RECEIVED
STATE CORPORATION COMMISSION
JAN 9 1973
CONSERVATION DIVISION
Wichita, Kansas


Name of Plugging Contractor Dowell
Address Box 36, Woodward, Okla.

STATE OF KANSAS COUNTY OF SEDGWICK
Clarence Michael of Sage Drilling Co. (owner) of the above described

well, being first duly sworn on oath, says: That I have knowledge of the facts, statements, and matters herein contained and the log of the above described well as filed and that the same are true and correct. So help me God.

(Signature) Clarence Michael
500 Bitting Bldg., Wichita, Kansas
(Address)

Sworn to before me this 8th day of January, 19 73.



Louise K. Whitted
Notary Public.

My commission expires November 26, 1974.

DRILLERS LOGPLUMMER NO. 1

CASING RECORD:	OPERATOR: Galaxy Oil Co.	DESCRIPTION:
8-5/8" @ 415' w/325 sax cement	CONTRACTOR: Sage Drilling Co.	C SE SE Sec. 35-21S-38W Kearny County, Kansas
TOTAL DEPTH: 5065'	COMMENCED: December 17, 1972	ELEVATION: 3343KB
	COMPLETED: January 5, 1973	


<u>FORMATION</u>	<u>FROM</u>	<u>TO</u>	<u>REMARKS</u>
Top Soil & Shale	0	200	
Shale	200	419	
Sand & Shale	419	1085	
Shale, Shells & Lime	1085	1315	
Shale & Sand	1315	2163	
Anhydrite	2163	2192	
Shale & Lime	2192	2460	
Lime & Shale	2460	2855	
Lime	2855	3045	
Lime & Shale	3045	3360	
Lime	3360	4270	
Lime & Shale	4270	4370	
Lime	4370	4720	
Lime & Shale	4720	4800	
Lime	4800	5065	D&A

RECEIVED
STATE CORPORATION COMMISSION
JAN 9 1973
CONSERVATION DIVISION
Wichita, Kansas

I certify that this is a true and correct copy of the above log to the best of my knowledge.

SAGE DRILLING CO., INC.

BY Clarence Michael
Clarence Michael



and sworn to before me this 8th day of January, 1973.

Louise K. Whitted
Louise K. Whitted - Notary Public

My commission expires:
November 26, 1974.