

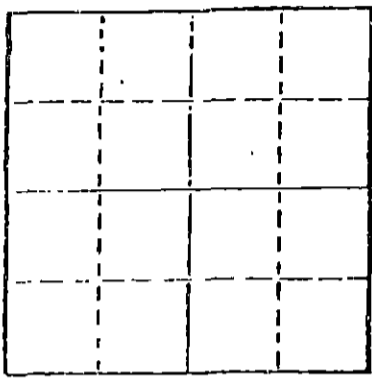
STATE OF KANSAS  
STATE CORPORATION COMMISSION

WELL PLUGGING RECORD

Give All Information Completely  
Make Required Affidavit  
Mail or Deliver Report to  
Conservation Division  
State Corporation Comm.  
245 North Water  
Wichita, KS 67202

Hamilton County. Sec. 4 Twp. 21 Rge. 40 E/W  
Location as "NE/CNW $\frac{1}{4}$ SW $\frac{1}{4}$ " or footage from lines  
C SW SW

Lease Owner Dome Petroleum  
Lease Name House #1 Well No. #1  
Office Address Suite 1400 Cap. Bldg. 1600 Broadway Denver, Colo. 80202  
Character of Well (Completed as Oil, Gas or Dry Hole) Dry Hole



Locate well correctly on above  
Section List

Date Well completed 7/12 1979  
Application for plugging filed 7/12 1979  
Application for plugging approved 7/12 1979  
Plugging commenced 1:30 P.M. 7/12 1979  
Plugging completed 3:30 P.M. 7/12 1979  
Reason for abandonment of well or producing formation \_\_\_\_\_

If a producing well is abandoned, date of last production \_\_\_\_\_ 19\_\_\_\_

Was permission obtained from the Conservation Division or its agents before plugging was commenced? Yes

Name of Conservation Agent who supervised plugging of this well \_\_\_\_\_  
Producing formation \_\_\_\_\_ Depth to top \_\_\_\_\_ Bottom \_\_\_\_\_ Total Depth of Well 2940'  
Show depth and thickness of all water, oil and gas formations.

OIL, GAS OR WATER RECORDS

CASING RECORD

FORMATION	CONTENT	FROM	TO	SIZE	PUT IN	PULLED OUT
		0	372	8 5/8	x	left

Describe in detail the manner in which the well was plugged, indicating where the mud fluid was placed and the method or methods used in introducing it into the hold. If cement or other plugs were used, state the character of same and depth placed, from \_\_\_\_\_ feet to \_\_\_\_\_ feet for each plug set.

60 sx. 425' to 300'  
10 sax. 40' to 0'  
5 sx. Rathole

RECEIVED  
STATE CORPORATION COMMISSION

JUL 20 1979

CONSERVATION DIVISION  
Wichita, Kansas

(If additional description is necessary, use BACK of this sheet)

Name of Plugging Contractor Lakin Drilling Co.

STATE OF KS COUNTY OF Hamilton, ss. \_\_\_\_\_ (employee of owner) or (owner or operator)

of the above-described well, being first duly sworn on oath, says: That I have knowledge of the facts, statements, and matters herein contained and the log of the above-described well as filed and that the same are true and correct. So help me God.


(Signature) [Signature]

(Address) July, 1979

SUBSCRIBED AND SWORN TO before me this 16 day of \_\_\_\_\_, 1979

[Signature]  
Notary Public.

My commission expires 6/15/81



CONTRACTOR'S WELL LOG

OPERATOR: Dome Petroleum  
 CONTRACTOR: Lakin Drilling  
 WELL NAME: House #1  
 LOCATION: 4-21-40  
 GEOLOGIST:  
 SPUD DATE: 7-6-79  
 COMPLETION DATE: 7-12-79

FOOTAGE:

0	220	Surface Caly & Sd.
220	372	B. Shale
372	1270	Shale
1270	1635	Shale & Gyp.
1635	2045	Salt & Shale
2045	2287	Shale & Gyp.
2287	2643	Shale & Anhy.
2643	2940	Lime & sh.
	2940	T. D.

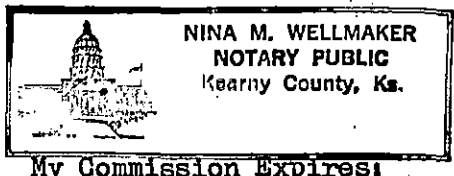
REPORT: Spud in 10:30 a.m. 7/7/79 12 1/4" Hole to 372'  
 Run 8 jts. 8 5/8" 24# Csg. 364.41 Set @ 372'  
 Cem. with 275 sax. Cl. "H" 3/8 c.c.  
 Plug down @ 7:00 p.m. 7/7/79  
 by Dowell Cem. Co.  
 Dry Hole  
 Plug hole with 75 sx. cl. "H" cem.  
 435' to 300' - 60 sx.  
 40' to 0 - 10 sx.  
 Rathole - 5 sx.  
 Complete @ 3:30 p.m. 7/12/79  
 by Halliburton

RECEIVED  
 STATE COMMISSION  
 JUL 20 1979  
 CONSERVATION DIVISION  
 Wichita, Kansas

State of Kansas County of Kearny  
 Louis G Blankenship, Drilling Supt for Lakin Drilling Co, does hereby state that the above and foregoing is a true and correct copy of the log of the House #1 lease; 4-21-40 (legal); Hamilton (county); Kansas.

LAKIN DRILLING COMPANY  
 By: *Louis G Blankenship*  
 Louis G Blankenship, Drilling Supt.

Subscribed and sworn to before me, a Notary Public, in and for the aforesaid county and state as of this 16 day of July, 1979.



*Nina M. Wellmaker*  
 Notary Public

My Commission Expires: 6/15/81