

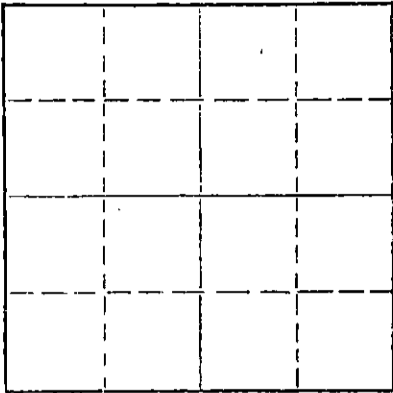
STATE OF KANSAS
STATE CORPORATION COMMISSION

Give All Information Completely
Make Required Affidavit
Mail or Deliver Report to:
Conservation Division
State Corporation Commission

P. O. Box 17027
Wichita, Kansas 67217
NORTH

WELL PLUGGING RECORD

McPherson County. Sec. 34 Twp. 21 Rge. 3 ~~(22)~~ (W)
Location as "NE/CNW/SW" or footage from lines W/2 SE/4 SE/4
Lease Owner Patrick Petroleum Corporation
Lease Name Goering Well No. 1
Office Address 220 W. Douglas, Suite 330 Page Ct., Wichita, Ks. 67202
Character of Well (completed as Oil, Gas or Dry Hole) Dry Hole
Date well completed October 18, 19 74
Application for plugging filed 19
Application for plugging approved 19
Plugging commenced 19
Plugging completed October 18, 19 74
Reason for abandonment of well or producing formation Dry Hole
If a producing well is abandoned, date of last production 19
Was permission obtained from the Conservation Division or its agents before plugging was commenced? Yes



Locate well correctly on above Section Plat

Name of Conservation Agent who supervised plugging of this well Gilbert Toman
Producing formation _____ Depth to top _____ Bottom _____ Total Depth of Well _____ Feet
Show depth and thickness of all water, oil and gas formations.

OIL, GAS OR WATER RECORDS

CASING RECORD

FORMATION	CONTENT	FROM	TO	SIZE	PUT IN	PULLED OUT
Sand		0	125'	8 5/8"	125'	None
Shale		125'	160'	8 5/8"	35'	None

Describe in detail the manner in which the well was plugged, indicating where the mud fluid was placed and the method or methods used in introducing it into the hole. If cement or other plugs were used, state the character of same and depth placed, from _____ feet to _____ feet for each plug set.

Filled hole with mud to 175' and set first plug with 25 sacks of cement. Set second plug with 10 sacks of cement at 40'. 2 sacks in rathole. Plugging completed at 12:00 Noon. Plugging completed by State Pluggger, Gilbert Toman, Holyrood, Kansas.

RECEIVED
STATE CORPORATION COMMISSION
OCT 23 1974
CONSERVATION DIVISION
Wichita, Kansas


(If additional description is necessary, use BACK of this sheet)
Name of Plugging Contractor Blackstone Drilling, Inc.
Address Box 455, McPherson, Kansas 67460


STATE OF Kansas, COUNTY OF Sedgwick, ss.
Patrick Petroleum Corporation (owner or operator) of the above-described well, being first duly sworn on oath, says: That I have knowledge of the facts, statements, and matters herein contained and the log of the above-described well as filed and that the same are true and correct. So help me God. PATRICK PETROLEUM CORPORATION

(Signature) BY: David B. Douglas
220 W. Douglas, Suite 330 Page Ct., Wichita, Ks. 67202
(Address)

SUBSCRIBED AND SWORN TO before me this 22nd day of October, 19 74

My commission expires January 6, 1975
Dorothy Crane Notary Public.





Blackstone Drilling, Inc.

Box 455 • 523 West Kansas • Phone (316) 241-1250

McPHERSON, KANSAS 67460

October 18, 1974

COMPANY: PATRICK PETROLEUM CORPORATION
 CONTRACTOR: BLACKSTONE DRILLING, INC.
 FARM: GOERING #1
 LOCATION: W/2 SE/4 SE/4, Section 34-21S-3W,
 McPherson County, Kansas
 COMMENCED: October 10, 1974
 COMPLETED: October 18, 1974
 ELEVATION:

0	to	125	Sand
125	to	160	Shale
160	to	565	Shale & Lime
565	to	810	Lime
810	to	990	Lime & Shale
990	to	1760	Shale & Lime
1760	to	2025	Lime & Shale
2025	to	2220	Shale & Lime
2220	to	2454	Sand & Shale
2454	to	2845	Lime
2845	to	2990	Lime & Shale
2990	to	3157	Shale
3157	to	3160	Mississippi
3160	to	3180	Lime
3180	to	3413	Mississippi
3413	to	3500	Lime & Shale
3500	to	3552	Shale
3552	to	3556	Hunton
3556	to	3558	Lime
3558	to	3590	Hunton Lime
		3590	T. D.

RECEIVED
 STATE CORPORATION COMMISSION
 OCT 23 1974
 CONSERVATION DIVISION
 Wichita, Kansas

Cut 12 1/4" hole to 160' and run 162.10' of 8 5/8" surface pipe, cemented with 175 sacks of cement at 160'. Plug down at 4:15 P. M., October 10, 1974. Cut 7 7/8" hole to 3590'. Hole dry and abandoned. Filled hole with mud to 175' & set first plug with 25 sacks of cement. Set second plug at 40' with 10 sacks of cement. 2 sacks in rathole. Plugging completed at 12:00 Noon, October 18, 1974. State Plugger, Gilbert Toman, Holyrood, Kansas.

TO: LANSING - 2454' MISSISSIPPI - 3157' HUNTON - 3552'


Measurements taken from K. B.

CERTIFICATE

I, Charles D. Johnson, Secretary-Treasurer of Blackstone Drilling, Inc. do hereby certify that the above and foregoing is a true and correct copy of log on your Goering #1, located on the W/2 SE/4 SE/4, Section 34-21S-3W, McPherson County, Kansas as reflected by the files of Blackstone Drilling, Inc.


 Charles D. Johnson, Secretary-Treasurer

Subscribed and sworn to before me a Notary Public in and for McPherson County, Kansas this 18th day of October, 1974.


 Johnnie L. Schmidt - Notary Public

