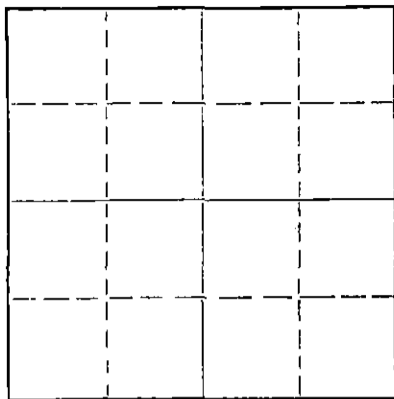


Give All Information Completely
Make Required Affidavit
Mail or Deliver Report to:
Conservation Division
State Corporation Commission
211 No. Broadway
Wichita, Kansas

WELL PLUGGING RECORD

McPherson County, Sec. 29 Twp. 21 Rge. 2 (E) W (W)
C W/4 SW/4

NORTH



Locate well correctly on above
Section Plat

Location as "NE/CNW/SW" or footage from lines
Lease Owner Charles D. Johnson
Lease Name Flickner Well No. 1
Office Address McPherson, Kansas
Character of Well (completed as Oil, Gas or Dry Hole)
Date well completed 19__
Application for plugging filed 19__
Application for plugging approved 19__
Plugging commenced 12-27-62 19__
Plugging completed 1-1-63 19__
Reason for abandonment of well or producing formation Depleted.

If a producing well is abandoned, date of last production 19__
Was permission obtained from the Conservation Division or its agents before plugging was commenced? yes

Name of Conservation Agent who supervised plugging of this well Cecil Jones
Producing formation _____ Depth to top _____ Bottom _____ Total Depth of Well 3642 Feet
Show depth and thickness of all water, oil and gas formations.

OIL, GAS OR WATER RECORDS

CASING RECORD

FORMATION	CONTENT	FROM	TO	SIZE	PUT IN	PULLED OUT
				8-5/8"	171'	None
				4-1/2"	3252'	581'

Describe in detail the manner in which the well was plugged, indicating where the mud fluid was placed and the method or methods used in introducing it into the hole. If cement or other plugs were used, state the character of same and depth placed, from _____ feet to _____ feet for each plug set.

Checked hole, sanded hole to 3165' and dumped 4 sacks of cement @ 3165' with dump bailer. Pulled 4 1/2" casing, bailed hole to 200', set rock bridge to 190' and ran 25 sacks of cement to 139'. Top 139' left open, farmer requested for water well.

PLUGGING COMPLETE.

RECEIVED
STATE CORPORATION COMMISSION

JAN 28 1963

CONSERVATION DIVISION
Wichita, Kansas

Name of Plugging Contractor KNIGHT CASING PULLING COMPANY
Address CHASE, KANSAS
(If additional description is necessary, use BACK of this sheet)


STATE OF KANSAS, COUNTY OF RICE, ss.
Noel J. Knight (employee of owner) or (owner/operator) of the above-described well, being first duly sworn on oath, says: That I have knowledge of the facts, statements, and matters herein contained and the log of the above-described well as filed and that the same are true and correct. So help me God.

(Signature) Noel J. Knight
Chase, Kansas
(Address)

SUBSCRIBED AND SWORN TO before me this 4th day of January, 1963

My commission expires May 20, 1964
Milton J. Volin Notary Public.





Blackstone Drilling, Inc.

P. O. BOX 455 • PHONE CH 1-1250

McPHERSON • KANSAS

Sept. 28, 1962

COMPANY: OLYMPIC PETROLEUM COMPANY
 CONTRACTOR: BLACKSTONE DRILLING, INC.
 FARM: FLICKNER # 1
 LOCATION: C NW SW, Sec. 29-21-2W,
 McPherson County, Kansas
 COMMENCED: Sept. 11, 1962
 COMPLETED: Sept. 27, 1962
 ELEVATION: 1468 K.B.

0	to	20	Shale
20	to	45	Sand
45	to	95	Shale & Red Bed
95	to	135	Sand
135	to	174	Shale & Shells
174	to	1140	Shale & Lime
1140	to	1470	Shale & Shells
1470	to	2080	Shale & Lime
2080	to	2360	Lime, Sand and Shale
2360	to	2397	Lime and Shale
2397	to	2790	Lime
2790	to	3115	Shale and Lime
3115	to	3192	Lime and Chert
3192	to	3355	Miss. Lime and Chert
3355	to	3421	Lime
3421	to	3607	Kinderhook Shale
3607	to	3636	Viola Lime
3636	to	3642	Simpson Sand
		3642	T. D.


RECEIVED
 STATE CORPORATION COMMISSION
 JAN 28 1963
 CONSERVATION DIVISION
 Wichita, Kansas

Cut 12½ in. hole. Run 176 ft. of 8 5/8 in. surface pipe and cemented on bottom at 174 ft. with 120 sacks cement. Cut 7 7/8 in. hole to 3642 ft. Set 4½ in. casing at 3252, 390 ft. off bottom with 100 sacks cement. Casing run in hole for Charles D. Johnson.

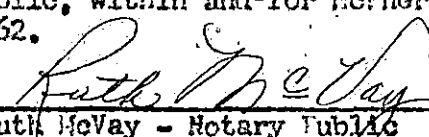
TOPS: Kansas City - 2397' Mississippi Chert - 3086' Mississippi Lime - 3092'
 Viola Lime - 3607' Simpson Sand - 3636'

Measurements taken from K. B.

I, H. J. Plouffe, President of Blackstone Drilling, Inc., does hereby certify that the above and foregoing is a true and correct copy of log on the Flickner # 1, located on Sec. 29-21-2W, McPherson County, Kansas as reflected by the files of the Blackstone Drilling, Inc.


 H. J. Plouffe, President

Subscribed and sworn to before me a Notary Public, within and for McPherson County, Kansas this 28th day of September 1962.


 Ruth McVay - Notary Public

My Commission Expires: 12/18/65



STATE OF KANSAS
STATE CORPORATION COMMISSION
CONSERVATION DIVISION
800 BITTING BUILDING
WICHITA 2, KANSAS

RECEIVED
STATE CORPORATION COMMISSION

211 No. Broadway

JAN 4 1963

CONSERVATION DIVISION
Wichita, Kansas

AUTHORIZATION

The undersigned, owner of the following described land, to
wit: C/na - SW of Sec. 29 Twp. 21 Rge. 2 ^W
McPherson County, Kansas; hereby requests that
Well No. 1 located in C/na SW of Sec. 29 Twp. 21 Rge. 2 ^W
be left open above the fresh water protecting bridge set at
140' feet, to be used as a fresh water well and I hereby
authorize Charl D. Johnson, well owner, to
so complete the abandonment of said well.

Witnessed by Walter North E E Flickner by Galen Flickner
(Land Owner)

Dated at Jan. 1, 1963, Kansas, this 1 day of
Jan., 1963.