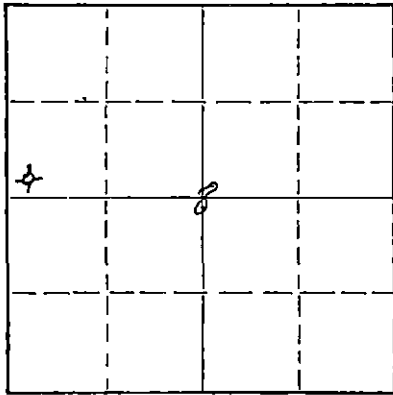


Give All Information Completely
Make Required Affidavit
Mail or Deliver Report to:
Conservation Division
State Corporation Commission
800 Bitting Building
Wichita, Kansas

15-145-00365-0600

WELL PLUGGING RECORD

NORTH



Locate well correctly on above Section Plat

Pawnee County, Sec. 8 Twp. 23 Rge. 16W(E) (W)
Location as "NE/CNWxSWx" or footage from lines SW SW NW
Lease Owner Murfin Drilling Co.
Lease Name DORA SCHARTZ Well No. 1
Office Address 507 Union Nat. Bank Bldg. - Wichita, Kansas
Character of Well (completed as Oil, Gas or Dry Hole) Dry hole
Date well completed 4-3 1955
Application for plugging filed 4-5 1955
Application for plugging approved 4-6 1955
Plugging commenced 4-3 1955
Plugging completed 4-3 1955
Reason for abandonment of well or producing formation Dry

If a producing well is abandoned, date of last production 19
Was permission obtained from the Conservation Division or its agents before plugging was commenced? yes

Name of Conservation Agent who supervised plugging of this well Warren H. Horner
Producing formation Depth to top Bottom Total Depth of Well 4410 Feet
Show depth and thickness of all water, oil and gas formations.

OIL, GAS OR WATER RECORDS

CASING RECORD

FORMATION	CONTENT	FROM	TO	SIZE	PUT IN	PULLED OUT
				8 5/8	237	0

Describe in detail the manner in which the well was plugged, indicating where the mud fluid was placed and the method or methods used in introducing it into the hole. If cement or other plugs were used, state the character of same and depth placed, from feet to feet for each plug set.

Filled hole with mud laden fluid with 100 sacks cement.

RECEIVED
STATE CORPORATION COMMISSION
MAY 17 1955
CONSERVATION DIVISION
Wichita, Kansas

(If additional description is necessary, use BACK of this sheet)

Name of Plugging Contractor Murfin Drilling Co.
Address 507 Union Nat. Bank Bldg - Wichita, Kansas

STATE OF Kansas, COUNTY OF Sedgwick, ss.
W. R. Murfin (employee of owner) or (owner or operator) of the above-described well, being first duly sworn on oath, says: That I have knowledge of the facts, statements, and matters herein contained and the log of the above-described well as filed and that the same are true and correct. So help me God.

(Signature) WR Murfin
507 Union Nat. Bank Bldg - Wichita, Kansas
(Address)

SUBSCRIBED AND SWORN to before me this 7th day of April, 1955.

Abby Heimerman
Notary Public.

My commission expires 6-4-55.

PLUGGING
FILE SEC 8 T 23 R 16W
PAGE 109 LINE 17

WELL LOG

15-145-00365-0000

COMPANY Murfin Drilling Co.

SEC. 8 T. 23 R. 16W

FARM Dora Schartz NO. 1

LOC. SW SW NW


TOTAL DEPTH 4410

COUNTY Pawnee
KANSAS

COMM. 3-19-55

COMP. 4-3-55

SHOT OR TREATED



CONTRACTOR Murfin Drilling Co.

ISSUED

CASING

20	10
15	8 237' w/180 sx, cement
12	6
13	5


ELEVATION 2062 DF

PRODUCTION D & A

FIGURES INDICATE BOTTOM OF FORMATIONS

Tops:

75	Sand	Heebner	3593
165	Shale	Brown lime	3712
360	Shale-Shells	LKC	3724
530	Red Rock - Shale	BKC	4046
610	Sand	Shaly Cgl.	4046-4127
1065	Red Bed - Shale	Cherty Cgl.	4127
1090	Anhydrite	Kinderhook shale	4181
1615	Shale - Shells	Kinderhook sand	4205
1875	Salt - Shale	Viola	4243
1930	Shale - Lime - Shells	Simpson	4317
3415	Shale - Lime	Arbuckle	4376
3475	Lime	RTD	4410
4080	Lime - Shale		
4140	Shale - Lime (Cong)		
4162	Conglomerate		
4181	(Cong) Chert		
4204	Shale		
4212	Cherty Lime		
4255	Shale		
4324	Lime - Shale - Chert		
4376	Shale		
4400	Lime (Arb)		
4410	Arbuckle		



RECEIVED
STATE CORPORATION COMMISSION
MAY 17 1955
CONSERVATION DIVISION
Wichita, Kansas

State of Kansas }
County of Sedgwick } SS:

I, W. R. Murfin of the Murfin Drilling Company

upon oath state that the above and foregoing is a true and correct copy of the log of the Dora Schartz #1 well.

W.R. Murfin

Subscribed and sworn to before me this 7th day of April 19 55.

My Commission Expires: 6-4-55

Abby Heimerman
NOTARY PUBLIC