

Give All Information Completely  
Make Required Affidavit  
Mail or Deliver Report to:  
Conservation Division  
State Corporation Commission  
212 No. Market  
Wichita, Kansas

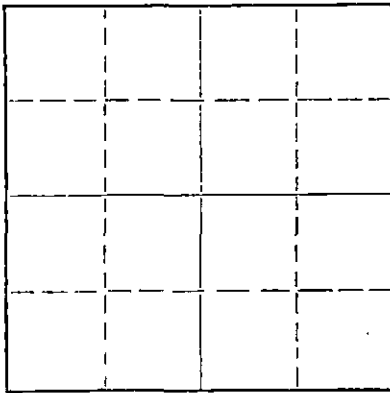
WELL PLUGGING RECORD

15-145-2011-0000

Pawnee County. Sec. 22 Twp. 23S Rge. 16 (E) (W)

Location as "NE/CNW/SW" or footage from lines C W<sup>1/2</sup> NW NW  
Lease Owner: Glen Rupe, Will Ash, Gemini  
Lease Name: Hays "B" Well No. 1  
Office Address: 222 Brown Building, Wichita, Kansas  
Character of Well (completed as Oil, Gas or Dry Hole): Dry Hole  
Date well completed: April 6, 1969  
Application for plugging filed: 19  
Application for plugging approved: 19  
Plugging commenced: April 6, 1969  
Plugging completed: April 6, 1969  
Reason for abandonment of well or producing formation: Dry Hole

NORTH



Locate well correctly on above Section Plat

If a producing well is abandoned, date of last production: 19  
Was permission obtained from the Conservation Division or its agents before plugging was commenced? Yes (Leo Massey of Hays)

Name of Conservation Agent who supervised plugging of this well  
Producing formation: Depth to top: Bottom: Total Depth of Well 4091 Feet  
Show depth and thickness of all water, oil and gas formations.

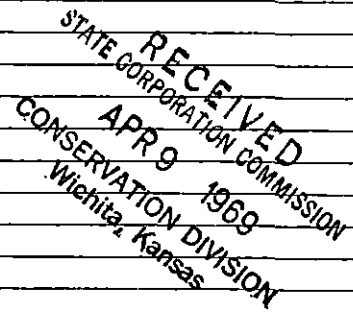
OIL, GAS OR WATER RECORDS

CASING RECORD

FORMATION	CONTENT	FROM	TO	SIZE	PUT IN	PULLED OUT
	Surface	0	248'	8-5/8"	3/28/69	----
	Casing					

Describe in detail the manner in which the well was plugged, indicating where the mud fluid was placed and the method or methods used in introducing it into the hole. If cement or other plugs were used, state the character of same and depth placed, from feet to feet for each plug set.

Filled hole with heavy mud; Plug and squeezed 100 sax Sunset 50/50 Pozmix, 6% Gel, down surface pipe. Job completed @ 1:45 P.M. on 4/6/69




(If additional description is necessary, use BACK of this sheet)  
Name of Plugging Contractor: Sun Oil Well Cementing Co.  
Address: Great Bend, Kansas

STATE OF KANSAS, COUNTY OF SEDGWICK, ss.  
Wayne W. Kahmeyer of Sage Drilling Co. (employee of owner) or (owner or operator) of the above-described well, being first duly sworn on oath, says: That I have knowledge of the facts, statements, and matters herein contained and the log of the above-described well as filed and that the same are true and correct. So help me God.

(Signature) Wayne W. Kahmeyer  
500 Bitting Building, Wichita, Kansas

7th day of April, 1969 (Address)



Subscribed and sworn to before me this November 26, 1970.

Louise K. Whitted  
Louise K. Whitted - Notary Public.

15-145-20111-0000

DRILLERS LOG

HAYS "B" NO. 1

CASING RECORD:	OPERATOR:	Glen Rupe, Will Ash, Gemini	DESCRIPTION:
8-5/8" @ 248'	CONTRACTOR:	Sage Drilling Co., Inc.	C W $\frac{1}{2}$ NW NW
w/150 sax cement	COMMENCED:	March 28, 1969	Sec. 22-23S-16W
TOTAL DEPTH:	COMPLETED:	April 6, 1969	Pawnee Co., Kans.
4091'			ELEVATION: 2056KB

<u>FORMATION</u>	<u>FROM</u>	<u>TO</u>	<u>REMARKS</u>
Clay & Sand	0	70	
Red Clay	70	160	
Blue Shale	160	248	
Shale & Shells	248	500	
Sand	500	565	
Shale & Shells	565	1019	
Anhydrite	1019	1039	
Shale	1039	1495	
Shale & Lime	1495	2010	
Lime & Shale	2010	2720	
Shale & Lime	2720	3197	
Lime & Shale	3197	3530	
Lime	3530	3887	
Lime & Shale	3887	4091	D&A

RECEIVED  
STATE CORPORATION COMMISSION  
APR 9 1969  
CONSERVATION DIVISION  
Wichita, Kansas

I certify that this is a true and correct copy of the above log to the best of my knowledge.

SAGE DRILLING CO., INC.

BY Wayne W. Kahmeyer  
Wayne W. Kahmeyer



Subscribed and sworn to before me this 7th day of April, 1969.

Louise K. Whitted  
Louise K. Whitted, Notary Public

My commission expires:  
November 26, 1970.