

15.185.20350.0000

WELL PLUGGING RECORD

Give All Information Completely
 Make Required Affidavit

COUNTY Stafford SEC. 9 TWP. 21s RGE. 12w E/W
 Location as in quarters or footage from lines:
 SW NE SW

Locate Well
 correctly on above
 Section Platt.

Lease Owner Energy Reserve Group
 Lease Name Ruth De Werff #2 Well No. _____
 Office Address 925 Patton Rd., Great Bend, Ks. 67530
 Character of Well (Completed as Oil, Gas or Dry Hole): _____
 Date Well Completed _____
 Application for plugging filed _____
 Plugging commenced 3/23/83
 Plugging completed 4/19/83
 Reason for abandonment of well or producing formation _____

Depleted
 Was permission obtained from the Conservation Division or it's
 Agent's before plugging was commenced? Yes

Name of Conservation Agent who supervised plugging of this well Steve Durrant

Producing formation _____ Depth to top _____ bottom _____ T.D. 3480'

Show depth and thickness of all water, oil and gas formations.

OIL, GAS OR WATER RECORDS

Casing Record

Formation	Content	From	To	Size	Put in	Pulled Out
				8 5/8	425'	none
				5 1/2"	3473'	2218'

Describe in detail the manner in which the well was plugged, indicating where the mud fluid was placed and the method or methods used in introducing it into the hold. If cement or other plugs were used, state the character of same and depth placed, from _____ feet to _____ feet for each plug set.

Plugged bottom hole back with sand to 3175' & ran 5 sacks cement. Shot casing at 2610', & 2215'. Pulled total of 69 joints. Plugged well with 2 hull, 10 gel, 50 cement, 5 gel, 1 hull, plug, & 100 sacks cement, 50/50 poz. 2% gel 3% c.c.

Plugging complete

(If additional description is necessary, use BACK of this sheet)

Name of Plugging Contractor Kelso Casing Pulling


STATE OF Kansas COUNTY OF Rice, ss.

R. Darrell Kelso (employee of owner) or (owner or operator) of the above-described well, being first duly sworn on oath, says: That I have knowledge of the facts, statements, and matters herein contained and the log of the above-described well as filed and that the same are true and correct. So help me God.

(Signature) R. Darrell Kelso
 Box 347, Chase, Ks. 67524
 (Address)

SUBSCRIBED AND SWORN TO before me this 19th day of April, 1983

My Commission expires: _____



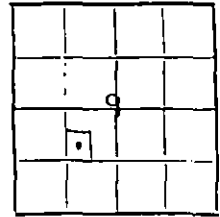
Steve Durrant
 Notary Public.
 RECEIVED
 STATE CORPORATION COMMISSION

APR 21 1983

WELL LOG

COMPANY Clinton Oil Company
 FARM Ruth DeWerff NO. 2-D
 TOTAL DEPTH 3474'
 COMM. 5-14-71 COMP. 5-22-71
 CONTRACTOR Garvey Drilling Company

SEC. 9 T. 21S R. 12W
 LOC. (SE) NE SW
 SW
 COUNTY Stafford, Kansas



CASING

8 5/8" @ 425' w/300sx
 5 1/2" @ 3474' w/150sx

ELEVATION

PRODUCTION

FIGURES INDICATE BOTTOM OF FORMATIONS

- 185' Sand
- 425' Shale & Shells
- 654' Red Bed & Shale
- 665' Anhydrite
- 1025' Shale & Red Bed
- 1473' Red Bed & Shale
- 1640' Lime & Shale
- 2490' Shale & Shells
- 2867' Lime & Shale
- 3035' Shale & Lime
- 3195' Lime & Shale
- 3258' Lime
- 3474' Lime & Shale
- 3474' RTD


RECEIVED
 STATE CORPORATION COMMISSION
 JAN 12 1983
 CONSERVATION DIVISION
 WICHITA, KANSAS

State of Kansas }
 County of Barton } 85

I, Charlene Marker of Garvey Drilling Company

upon oath state the above and foregoing is a true and correct copy of the log of the Ruth DeWerff 2-D well.

Charlene Marker



Subscribed and sworn to before me this 3rd day of June 19 71

My Commission Expires: May 28, 1973

Richard H. Runkle
 NOTARY PUBLIC