

STATE OF KANSAS
STATE CORPORATION COMMISSION

Form CP-4

Give All Information Completely
Make Required Affidavit
Mail or Deliver Report to:
Conservation Division
State Corporation Commission
212 No. Market
Wichita, Kansas 67202

WELL PLUGGING RECORD

Stafford County, Sec. 9 Twp. 21 Rge. 12 (E) (W)

Location as "NE/CNW&SW" or footage from lines NW NE SE

Lease Owner Morris Sitrin, Inc.

Lease Name Setser #1 Well No.

Office Address Tulsa, Oklahoma

Character of Well (completed as Oil, Gas or Dry Hole)

Date well completed 19

Application for plugging filed 19

Application for plugging approved 19

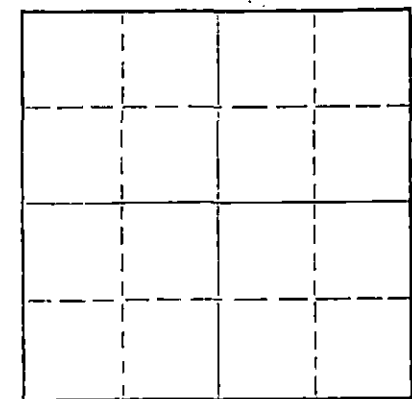
Plugging commenced 11/5/70 19

Plugging completed 12/4/70 19

Reason for abandonment of well or producing formation depleted.

If a producing well is abandoned, date of last production 19

Was permission obtained from the Conservation Division or its agents before plugging was commenced? Yes



Locate well correctly on above Section Plat

Name of Conservation Agent who supervised plugging of this well Biberstein

Producing formation Depth to top Bottom Total Depth of Well 3495 Feet

Show depth and thickness of all water, oil and gas formations.

OIL, GAS OR WATER RECORDS


CASING RECORD

FORMATION	CONTENT	FROM	TO	SIZE	PUT IN	PULLED OUT
				8-5/8	260	none
				5 1/2"	3482'	2552'

Describe in detail the manner in which the well was plugged, indicating where the mud fluid was placed and the method or methods used in introducing it into the hole. If cement or other plugs were used, state the character of same and depth placed, from feet to feet for each plug set.

Checked hole to 3495', ran sand to 3470' and ran 5 sacks of cement. Loaded hole with water, shot pipe at 2633', ~~2600'~~ 2553', worked pipe loose and pulled 63 joints. Allied pumped 3 sacks hulls, 15 mud and 100 cement to plug well.

PLUGGING COMPLETE.



(If additional description is necessary, use BACK of this sheet)

Name of Plugging Contractor KNIGHT CASING PULLING CO., INC.

Address CHASE, KANSAS

STATE OF KANSAS, COUNTY OF RICE, ss.


NOEL J. KNIGHT (employee of owner) or (owner or operator) of the above-described well, being first duly sworn on oath, says: That I have knowledge of the facts, statements, and matters herein contained and the log of the above-described well as filed and that the same are true and correct. So help me God.

(Signature) Noel Knight

CHASE, KANSAS

(Address)

Subscribed and sworn to before me this 8th day of December, 1970



Margaret Melcher Notary Public.

My commission expires 2/15/71

KANSAS GEOLOGICAL SOCIETY
 KANSAS WELL LOG BUREAU - KANSAS WELL SAMPLE BUREAU
 KANSAS GEOLOGICAL SOCIETY BUILDING
 508 EAST MURDOCK, WICHITA, KANSAS

COPY

COMPANY **CIRCLE OIL CO.** 15-195-30306-0000

FARM **Setser** NO. **1**

SEC. **9** T. **21** R. **12W**
 LOG. **NW NE SE**

TOTAL DEPTH **3495'**

COMM. **6-22-66**

SHOT OR TREATED

EDMP. **6-29-66**

COUNTY **Stafford**

CONTRACTOR **Sage Drlg. Co.**

ISSUED **9-17-66**

KANSAS

CASING

20
 15
 12
 13

10
 8
 6
 5 1/2

5/8 260' w/260 sx cem.
3494' w/150 sx cem.

ELEVATION **1855' K.B.**

PRODUCTION Pmp. **96**
 BOPD, **NW**

FIGURES INDICATE BOTTOM OF FORMATIONS

Sand and Shale	0	261	TOPS: SAMPLE	
Red Bed	261	659	Heebner	SCOUT
Anhydrite	659	672	Brown Lime	3077
Red Bed & Shale	672	1165	Lansing	3208
Shale & Shells	1165	1510	B/Kansas City	3223
Shale & Sandy Lime	1510	1700	Simpson	3438
Lime & Shale	1700	2120	Arbuckle	3442
Shale & Lime	2120	2140		3481
Shale & Shells	2140	2550		
Shale & Lime	2550	2815		
Lime & Shale	2815	3113		
Shale	3113	3260		
Lime	3260	3380		
Lime & Shale	3380	3409		
Lime	3409	3480		
Lime & Shale	3480	3490 R.T.D.		
No log		3495 Total Depth		

RECEIVED
 STATE CORPORATION COMMISSION
 JUL 13 1970
 CONSERVATION DIVISION
 Wichita, Kansas

I certify that this is a true and correct copy of the above log to the best of my knowledge.

SAGE DRILLING COMPANY, INC.

By Lawrence F. Gray
 Lawrence F. Gray

Subscribed and sworn to before me this 12th day of July, 1966.

Louise K. Whitted
 Louise K. Whitted, Notary Public

My commission expires:
 November 26, 1966