

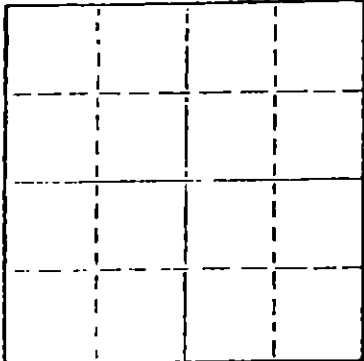
STATE OF KANSAS  
STATE CORPORATION COMMISSION

WELL PLUGGING RECORD

Give All Information Completely  
Make Required Affidavit  
Mail or Deliver Report to  
Conservation Division  
State Corporation Comm.  
245 North Water  
Wichita, KS 67202

Stafford County, Sec. 9 Twp. 21 Rge. 12 ~~NE~~/W  
Location as "NE/CNW $\frac{1}{4}$ SW $\frac{1}{4}$ " or footage from lines  
NW SW NW

Lease Owner August Krueger  
Lease Name Krueger Well No. 2  
Office Address R.R. Ellinwood, Kansas 67526  
Character of Well (Completed as Oil, Gas or Dry Hole)  
Dry hole  
Date Well completed January 18 1982  
Application for plugging filed January 18 1982  
Application for plugging approved January 18 1982  
Plugging commenced 8:00 P. M. Jan. 18 1982  
Plugging completed 9:00 P. M. Jan. 18 1982  
Reason for abandonment of well or producing formation



Locate well correctly on above  
Section Plat

If a producing well is abandoned, date of last production 19  
Was permission obtained from the Conservation Division or  
its agents before plugging was commenced? yes

Name of Conservation Agent who supervised plugging of this well METZ  
Producing formation Depth to top Bottom Total Depth of Well 3539'  
Show depth and thickness of all water, oil and gas formations.

OIL, GAS OR WATER RECORDS

CASING RECORD

FORMATION	CONTENT	FROM	TO	SIZE	PUT IN	PULLED OUT

Describe in detail the manner in which the well was plugged, indicating where the mud fluid was placed and the method or methods used in introducing it into the hold. If cement or other plugs were used, state the character of same and depth placed, from \_\_\_\_\_ feet to \_\_\_\_\_ feet for each plug set.

60 sx. at 500'  
40 sx. at 270'  
10 sx. at 40'  
10 sx. in rat hole

(If additional description is necessary, use BACK of this sheet)

Name of Plugging Contractor L. D. Drilling, Inc.

STATE OF Kansas COUNTY OF Barton, ss.  
Don Popp (employee of owner) or (owner's representative)

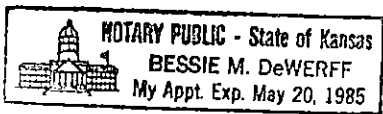
of the above-described well, being first duly sworn on oath, says: That I have knowledge of the facts, statements, and matters herein contained and the log of the above-described well as filed and that the same are true and correct. So help me God.

(Signature) Don Popp  
Don Popp Hoisington, Kansas 67544  
(Address)

SUBSCRIBED AND SWORN TO before me this 20th day of January, 1982.

Bessie M. DeWerff  
Bessie M. DeWerff Notary Public.

My commission expires 5-20-85



RECEIVED  
STATE CORPORATION COMMISSION

JAN 22 1982 1-22-82

CONSERVATION DIVISION  
Wichita Kansas

DRILLERS WELL LOG

L. D. DRILLING, INC. - CONTRACTOR

AUGUST KRUEGER - OPERATOR

KRUEGER # 2  
 NW SW NW  
 Sec. 9-21-12  
 Stafford County, Ks.  
 1500' SFNL 320' EFWL

T. D. 3539'  
 ELEV. 1847 K.B.

COMMENCED: 1-12-82  
 COMPLETED: 1-18-82

CASING:

8 5/8" set at 299'

CEMENT:

W/290 sx. 50/50 Pozmix, 2% Gel, 3% CC

FORMATION

Sand  
 Red Bed  
 Anhy.  
 Shale  
 Lime & Shale  
 R.T.D.

DEPTH

0 - 226  
 226 - 656  
 656 - 680  
 680 - 1500  
 1500 - 3539  
 3539

FORMATION TOPS

Anhy.  
 Heebner  
 Brown Lime  
 Lansing  
 Base K/C  
 Arb.  
 R.T.D.

SAMPLE

656  
 3074  
 3202  
 3218  
 3436  
 3474  
 3539

AFFIDAVIT

STATE OF KANSAS )  
 ) ss  
 COUNTY OF BARTON )

I certify that this is a true and correct copy of the above log to the best of my knowledge.

*Don Popp*

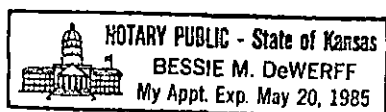
Don Popp

L. D. DRILLING, INC.

Sworn to and subscribed before me this 18th day of January, 1982.  
 My appointment expires: 5-20-85

*Bessie M. DeWerff*

Bessie M. DeWerff, Notary Public



RECEIVED  
 STATE CORPORATION COMMISSION

JAN 22 1982

CONSERVATION DIVISION  
 Wichita, Kansas