

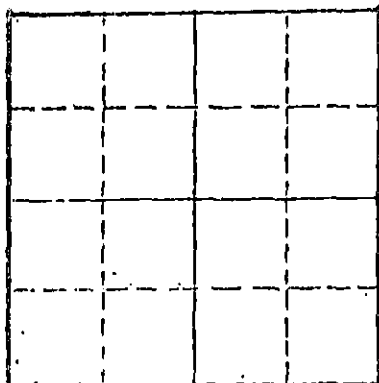
WELL PLUGGING RECORD

Give All Information Completely
Make Required Affidavit
Mail or Deliver Report to:
Conservation Division
State Corporation Commission

P. O. Box 17027
Wichita, Kansas 67217
NORTH

Stafford County, Sec. 9 Twp. 21⁵ Rge. 12W(E) (W)

Location as "NE/CNW/SW" or footage from lines NW SESW
Lease Owner Clinton Oil Company
Lease Name Ruth DeWerff L-V Well No. 1
Office Address Great Bend, Kansas 67530
Character of Well (completed as Oil, Gas or Dry Hole) Oil
Date well completed 12-31 1970
Application for plugging filed 6-27 1974
Application for plugging approved 7-11 1974
Plugging commenced 10-7 1974
Plugging completed 10-14 1974
Reason for abandonment of well or producing formation depleted



Locate well correctly on above
Section Plat

If a producing well is abandoned, date of last production 4-10 1973
Was permission obtained from the Conservation Division or its agents before plugging was commenced? yes

Name of Conservation Agent who supervised plugging of this well Biberstein
Producing formation _____ Depth to top _____ Bottom _____ Total Depth of Well 3476 Feet
Show depth and thickness of all water, oil and gas formations.

OIL, GAS OR WATER RECORDS

CASING RECORD

FORMATION	CONTENT	FROM	TO	SIZE	PUT IN	PULLED OUT
				8-5/8	352	none
				5 1/2"	3475	1930'

Describe in detail the manner in which the well was plugged, indicating where the mud fluid was placed and the method or methods used in introducing it into the hole. If cement or other plugs were used, state the character of same and depth placed, from _____ feet to _____ feet for each plug set.

Dumped sand and 5 sacks cement at 3400'. Shot pipe at 2500', 2300', 2200', 2100', 2000', 1900', worked pipe loose and pulled 61 joints. Set plug at 240', bailed hole dry. Plugg well with 4 yards concrete.

PLUGGING COMPLETE.

RECEIVED
STATE CORPORATION COMMISSION
OCT 31 1974
CONSERVATION DIVISION
Wichita, Kansas

(If additional description is necessary, use BACK of this sheet)
Name of Plugging Contractor JIM'S PIPE PULLING
Address CHASE, KANSAS

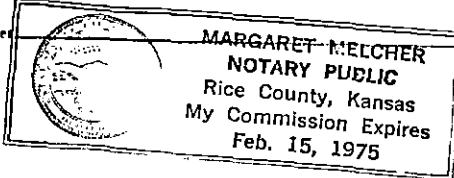
STATE OF KANSAS COUNTY OF RICE, ss.

JAMES R. GILLESPIE (employee of owner) or (owner or operator) of the above-described well, being first duly sworn on oath, says: That I have knowledge of the facts, statements, and matters herein contained and the log of the above-described well as filed and that the same are true and correct. So help me God.

(Signature) James R. Gillespie
CHASE, KANSAS
(Address)

Subscribed and Sworn to before me this 15th day of October, 19 74

My commission expires



Margaret Melcher
Notary Public.

WELL LOG

COMPANY Clinton Oil Company

SEC. 9 T. 21S R. 12W

FARM Ruth DeWerff NO. 1-V

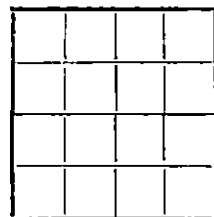
LOC. NW SE SW

TOTAL DEPTH 3476'

COUNTY Stafford, Kansas

COMM. 12-20-70 COMP. 12-31-70

CONTRACTOR Garvey Drilling Company



CASING

8 5/8" @ 357' w/225sx
5 1/2" @ 3475 1/2' w/75sx

ELEVATION

PRODUCTION

FIGURES INDICATE BOTTOM OF FORMATIONS

- 225' Sand
- 358' Red Bed & Shale
- 644' Red Bed
- 670' Anhydrite
- 950' Shale & Shells
- 1340' Shale
- 1515' Shale & Lime
- 1775' Lime & Shale
- 3200' Shale & Lime
- 3228' Lime & Shale
- 3262' Lime
- 3476' Arbuckle
- 3476' RTD

RECEIVED
STATE CORPORATION COMMISSION
JUL 11 1974
CONSERVATION DIVISION
Wichita, Kansas

RECEIVED
JAN 14 1971
STON DEPT.

State of Kansas }
County of Barton } ss

I, Charlene Marker of Garvey Drilling Company

upon oath state the above and foregoing is a true and correct copy of the log of the Ruth DeWerff No. 1-V well.

Charlene Marker

Subscribed and sworn to before me this 12th day of January 1971

My Commission Expires: July 8, 1974

James A. Yip
NOTARY PUBLIC