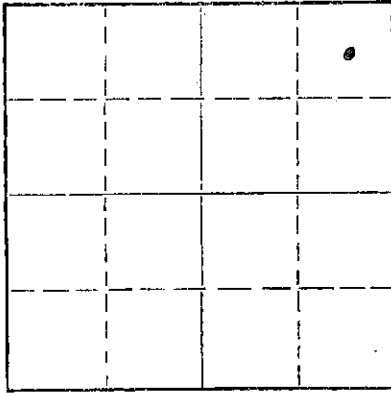


STATE OF KANSAS  
STATE CORPORATION COMMISSION

Give All Information Completely  
Make Required Affidavit,  
Mail or Deliver Report to:  
Conservation Division  
State Corporation Commission  
212 No. Market  
Wichita, Kansas

WELL PLUGGING RECORD

NORTH



Locate well correctly on above  
Section Plot

Stafford County, Sec. 13 Twp. 21S Rge. (E)12 (W)  
Location as "NE/CNW%SW%" or footage from lines NE-NE-NW  
Lease Owner Clinton Oil Company  
Lease Name Loretta E. Tindall Well No. 2-D  
Office Address 217 North Water - Wichita, KS 67202  
Character of Well (completed as Oil, Gas or Dry Hole) dry hole  
Date well completed August 2 19 69  
Application for plugging filed verbal approval 19  
Application for plugging approved verbal approval 19  
Plugging commenced August 2 19 69  
Plugging completed August 2 19 69  
Reason for abandonment of well or producing formation Dry Hole

If a producing well is abandoned, date of last production 19  
Was permission obtained from the Conservation Division or its agents before plugging was commenced? yes

Name of Conservation Agent who supervised plugging of this well R. J. Warren  
Producing formation Depth to top Bottom Total Depth of Well 3510 Feet  
Show depth and thickness of all water, oil and gas formations.

OIL, GAS OR WATER RECORDS

CASING RECORD

FORMATION	CONTENT	FROM	TO	SIZE	PUT IN	PULLED OUT
				8-5/8"	323'	none

RECEIVED  
STATE CORPORATION COMMISSION  
SEP 18 1969  
CONSERVATION DIVISION  
Wichita, Kansas

Describe in detail the manner in which the well was plugged, indicating where the mud fluid was placed and the method or methods used in introducing it into the hole. If cement or other plugs were used, state the character of same and depth placed, from feet to feet for each plug set.

Filled hole with heavy rotary mud from 3510' (rotary total depth) to 500'. Set plug at 500' and cemented with 50 sacks cement. Filled hole with heavy rotary mud to 280'. Set plug at 280' and cemented with 25 sacks cement. Set plug at 40' and cemented to collar with 10 sacks cement. Two sacks cement in rat hole and two sacks cement in mouse hole.

(If additional description is necessary, use BACK of this sheet)

Name of Plugging Contractor Garvey Drilling Company  
Address Route 2 - Great Bend, Kansas 67530

STATE OF KANSAS, COUNTY OF Sedgwick, ss.  
Earl E. Rossman, Jr. (employee of owner) or (owner or operator) of the above-described well, being first duly sworn on oath, says: That I have knowledge of the facts, statements, and matters herein contained and the log of the above-described well as filed and that the same are true and correct. So help me God.

(Signature) Earl E. Rossman, Jr. (Earl E. Rossman, Jr.)


217 North Water - Wichita, KS 67202

(Address)

Subscribed and Sworn to before me this 15th day of September 19 69

Allen T. Denton  
Allen T. Denton Notary Public.

My commission expires January 24, 1972

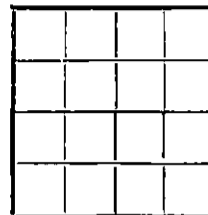


# WELL LOG

15.185.20195.0000

COMPANY Clinton Oil Company  
 FARM Loretta E. Tindall No. 2-D  
 TOTAL DEPTH 3510'  
 COMM. 7-23-69 COMP. 8-2-69  
 CONTRACTOR Garvey Drilling Company

SEC. 13 T-21S R. 12W  
 LOC. NE NE NW  
 COUNTY Stafford, Kansas



CASING

8 5/8" @ 323' w/325sx

ELEVATION

PRODUCTION D & A

FIGURES INDICATE BOTTOM OF FORMATIONS

- 323' Sand, Clay, & Red Bed
- 596' Red Bed
- 617' Anhydrite
- 638' Shale & Shells
- 1445' Shale
- 1637' Lime & Shale
- 2570' Shale & Lime
- 2940' Lime & Shale
- 3217' Lime
- 3452' Cherty Lime
- 3480' Lime
- 3510' Lime
- 3510' RTD

RECEIVED  
 STATE CORPORATION COMMISSION  
 SEP 18 1969  
 CONSERVATION DIVISION  
 Wichita, Kansas

State of Kansas }  
 County of Barton } ss

I, Charlene Marker of Garvey Drilling Company

upon oath state the above and foregoing is a true and correct copy of the log of the Loretta E. Tindall No. 2-D well.

Charlene Marker

Subscribed and sworn to before me this 4th day of August 19 69

My Commission Expires: November 5, 1969

Richard H. Boyd  
 NOTARY PUBLIC