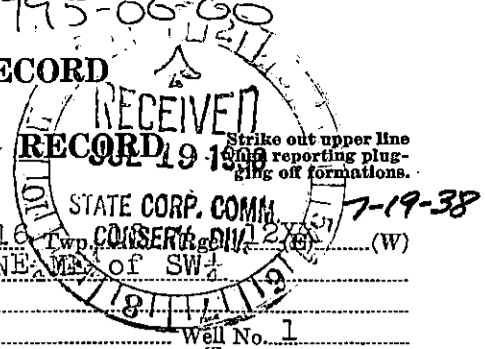


15-009-15795-0060


STATE OF KANSAS
STATE CORPORATION COMMISSION

Give All Information Completely
Make Required Affidavit
Mail or Deliver Report to:
Conservation Division
State Corporation Commission
800 Bittling Building
Wichita, Kansas

WELL PLUGGING RECORD
OR
FORMATION PLUGGING RECORD



NORTH



Locate well correctly on above
Section Plat

Barton County. Sec. 16 Twp. 16 N. R. 2 E. of SW 1/4 (W)
Location as "NE 1/4 NW 1/4 SW 1/4" or footage from lines NE 1/4 NE 1/4 SW 1/4
Lease Owner Jno Kultgen
Lease Name Fortson & Polk
Office Address 910 Trinity Life Bldg., Ft. Worth, Texas
Character of Well (Completed as Oil, Gas or Dry Hole) Dry hole
Date, well completed March 13 1938
Application for plugging filed June 1 1938
Application for plugging approved June 1 1938
Plugging Commenced June 7 1938
Plugging Completed June 11 1938
Reason for abandonment of well or producing formation Dry hole
If a producing well is abandoned, date of last production No production 1938
Was permission obtained from the Conservation Division or its agents before plugging was commenced? Yes

Name of Conservation Agent who supervised plugging of this well Ed. Shield
Producing formation Gorham sand Depth to top 3348 Bottom 3355 Total Depth of Well 3355 Feet.

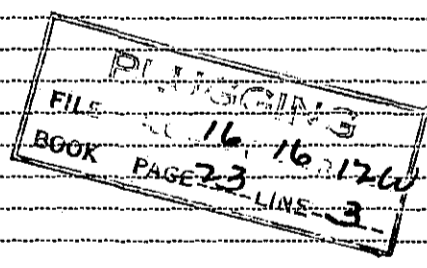
Show depth and thickness of all water, oil and gas formations.

OIL, GAS OR WATER RECORDS

CASING RECORD

Formation	Content	From	To	Size	Put In	Pulled Out
Gorham sand	7'	3348	3355	7" OD.	3347	2804

Describe in detail the manner in which the well was plugged, indicating where the mud fluid was placed and the method or methods used in introducing it into the hole. If cement or other plugs were used, state the character of same and depth placed, from 3355 mud feet to 3325 feet for each plug set.
Cement from 3325 to 3275--50'
Filled with mud from 3275 to 2300'
Bridged hole at 250' and put 50' of cement on top of plug
Filled with mud from 200' to top of 10" surface pipe
10 sacks of cement in top of 10" surface pipe and bottom of cellar



(If additional description is necessary, use BACK of this sheet)

Correspondence regarding this well should be addressed to Fortson & Polk
Address 910 Trinity Life Bldg., Ft. Worth, Texas

STATE OF Oklahoma, COUNTY OF Oklahoma, ss.

(employee of owner) or (owner or operator) of the above-described well,
being first duly sworn on oath, says: That I have knowledge of the facts, statements, and matters herein contained and the log of the above-described well as filed and that the same are true and correct. So help me God.


(Signature) Hugh Stearns
919-SW-9th. Okla city Okla.
(Address)

SUBSCRIBED AND SWORN TO before me this 13th day of July, 1938

My commission expires Feb 23rd 1942

R. E. Boyer
Notary Public.

15-009-15795-00-00



Kultgen #1
Northeast Corner of Southwest Quarter of Section 16-16S-12W
Barton County, Kansas
Sam W. Polk and Ben Fortson

Commenced: 11/7/37
Completed: 12/13/37

Surface clay	0	80	Lime	3215	3365
Clay and shells	80	215	Lime and Conglomerate	3365	3366
Shale	215	300	Siliceous lime	3366	3367
Sand	300	330	Siliceous lime, soft	3367	3369
Shale and shells	330	590	Red rock	3369	3370
Red shale	590	660	Red rock and lime soft	3370	3371
Red Bed	660	800	Lime shells and shale		
Sand	800	840	breaks	3371	3380
Shale	840	950	Lime and small show of		
Sand	950	980	Basil sand	3380	3382
Shale	980	1090	Basil sand, (water sand)	3382	3385
Sand	1090	1100	TOTAL DEPTH	3385	
Shale	1100	1220			
Salt	1220	1380	Plugged Back to	3374	
Shale	1380	1450			
Lime and shells	1450	1480			
Shale and shells	1480	1500			
Shale	1500	1520			
Shale and shells	1520	1610			
Shale	1610	1720			
Sandy shale	1720	1780			
Shale	1780	1845			
Sandy shale	1845	1870			
Shale	1870	1950			
Shale and lime shells	1950	2045			
Shale	2045	2115			
Lime	2115	2125			
Shale	2125	2550			
Lime	2550	2630			
Lime and shale	2630	2705			
Lime	2705	2735			
Shale	2735	2755			
Lime	2755	2880			
Sandy lime	2880	2885			
Lime	2885	3130			
Lime and shale breaks	3130	3185			
Broken lime and shale	3185	3215			

PLUGGING
FILE SEC 16-16S-12W
BOOK PAGE 33 LINE 3

STATE OF OKLAHOMA)
 -85
COUNTY OF TULSA)

I hereby affirm that the above and foregoing is a true and correct copy of the log of your Kultgen well #1, located in the Northeast Corner of the Southwest Quarter of Section 16, Township 16 South, Range 12 West, Barton County, Kansas.

HELMRICH & PAYNE, INC.
By William Brodhead
Secretary

Subscribed and sworn to before me, a Notary Public, this 28th day of December, 1937.

My commission expires July 22, 1939.

Chas Tillman
Notary Public