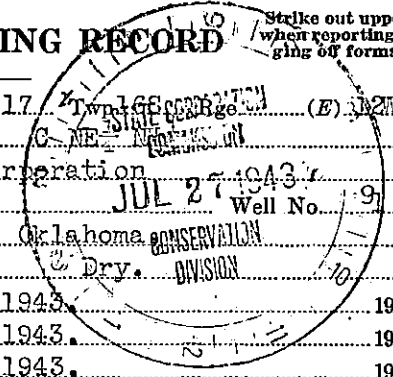


STATE OF KANSAS  
STATE CORPORATION COMMISSION

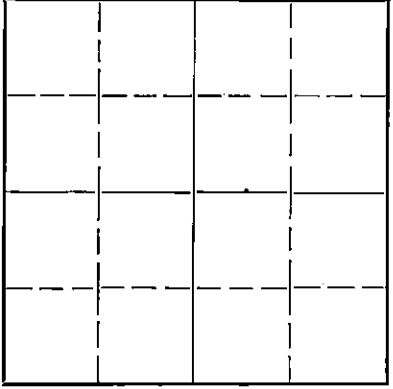
Give All Information Completely  
Make Required Affidavit  
Mail or Deliver Report to:  
Conservation Division  
State Corporation Commission  
800 Bitting Building  
Wichita, Kansas

OR  
FORMATION PLUGGING RECORD

Barton County, Sec. 17, Twp. 16S, Rge. 2E, (E) 1/2, (W) 1/2  
Location as "NE 1/4 NW 1/4 SW 1/4" or footage from lines  
Lease Owner Darby Petroleum Corporation  
Lease Name Kramer (Zorn)  
Office Address 1015 Philtower, Tulsa, 3, Oklahoma  
Character of Well (completed as Oil, Gas or Dry Hole) Dry  
Date well completed July 21, 1943 19  
Application for plugging filed July 21, 1943 19  
Application for plugging approved July 23, 1943 19  
Plugging commenced July 21, 1943 19  
Plugging completed July 21, 1943 19  
Reason for abandonment of well or producing formation Dry



NORTH



Locate well correctly on above Section Plat

If a producing well is abandoned, date of last production 19  
Was permission obtained from the Conservation Division or its agents before plugging was commenced? Yes.


Name of Conservation Agent who supervised plugging of this well Bert Stafford  
Producing formation Depth to top Bottom Total Depth of Well 3348' Feet  
Show depth and thickness of all water, oil and gas formations.

OIL, GAS OR WATER RECORDS

CASING RECORD

Formation	Content	From	To	Size	Put In	Pulled Out
				10"	810'	None
				10" casing	cemented	with 400 sacks.

Describe in detail the manner in which the well was plugged, indicating where the mud fluid was placed and the method or methods used in introducing it into the hold. If cement or other plugs were used, state the character of same and depth placed, from feet to feet for each plug set.  
Hole filled with mud 3348 to 810', 810 to 760' bridge and cement, 760 to 240' mud, 240 to 260' bridge and cement, 200 to 25' mud, 25 to 6' cement, mud to surface.



(SEE REVERSE SIDE FOR WELL LOG)

(If additional description is necessary, use BACK of this sheet)

Correspondence regarding this well should be addressed to Darby Petroleum Corporation,  
Address 1015 Philtower Building,  
Tulsa, 3, Oklahoma.

STATE OF Oklahoma COUNTY OF Tulsa, ss.  
M. H. Barclay (employee of owner) or ~~independent~~

being first duly sworn on oath, says: That I have knowledge of the facts, statements, and matters herein contained and the log of the above-described well as filed and that the same are true and correct. So help me God

(Signature) M. H. Barclay  
1015 Philtower Bldg., Tulsa, 3, Okla.  
(Address)

SUBSCRIBED AND SWORN TO before me this 26th day of July, 1943.

My commission expires March 1, 1946.

J. E. Wailes  
Notary Public.

FORMATION RECORD

	<u>FROM</u>	<u>TO</u>	
Sand, shale & shells	0	500	
Shale & shells	500	795	
Shale	795	809	
Anhydrite	809	835	
Shale & shells	835	900	
Red rock, lime & shells	900	1023	
Shale & shells	1023	1260	
Salt & shale	1260	1475	
Shale & lime shells	1475	1590	
Lime and shale	1590	1710	
Shale & shells	1710	1860	
Lime	1860	1905	
Lime & shale	1905	2010	
Lime	2010	2100	
Lime & shale	2100	2187	
Shale	2187	2310	
Shale & shells	2310	2514	
Shale	2514	2665	
Lime & shale	2665	2737	
Lime	2737	3014	
Shale & lime	3014	3045	
Shale	3045	3068	
Lime	3068	3299	
Lime & shale	3299	3348	T.D.
Topoka	2690		
Lansing	3067		
No shows.			