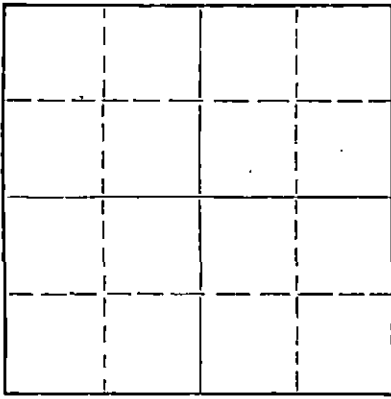


Give All Information Completely
Make Required Affidavit
Mail or Deliver Report to:
Conservation Division
State Corporation Commission
800 Biting Building
Wichita, Kansas

NORTH



Locate well correctly on above
Section Plat

Barton County. Sec. 17 Twp. 16 Rge. (E) 12(W)
Location as "NE/CNW%SW%" or footage from lines 800' N of S line & 800' W of E Line
Lease Owner Franco Central Oil Company of NW $\frac{1}{4}$
Lease Name E. C. O. C. Zorn Well No. 2
Office Address 512 Fourth Nat'l. Bank Bldg., Wichita, Kansas
Character of Well (completed as Oil, Gas or Dry Hole) Dry Hole
Date well completed February 9, 1956
Application for plugging filed February 9, 1956
Application for plugging approved February 9, 1956
Plugging commenced February 9, 1956
Plugging completed February 9, 1956
Reason for abandonment of well or producing formation _____

If a producing well is abandoned, date of last production _____ 19____
Was permission obtained from the Conservation Division or its agents before plugging was commenced? Yes

Name of Conservation Agent who supervised plugging of this well Mr. R. M. Brundage
Producing formation _____ Depth to top _____ Bottom _____ Total Depth of Well 3381' Feet
Show depth and thickness of all water, oil and gas formations.

OIL, GAS OR WATER RECORDS

CASING RECORD

FORMATION	CONTENT	FROM	TO	SIZE	PUT IN	PULLED OUT
				8 5/8"	329'	none

Describe in detail the manner in which the well was plugged, indicating where the mud fluid was placed and the method or methods used in introducing it into the hole. If cement or other plugs were used, state the character of same and depth placed, from _____ feet to _____ feet for each plug set.

1/2 sack hulls with H plug set at 205' with 20 sacks cement, Filled hole within 35' of base of cellar, set 1/3 sacks hulls with H plug with 10 sacks cement.

(If additional description is necessary, use BACK of this sheet)

Name of Plugging Contractor Lewis Drilling Company
Address 607 Union National Bank Building, Wichita 2, Kansas

STATE OF Kansas, COUNTY OF Sedgwick, ss.
L. L. Bailey (employee of owner) or (owner or operator) of the above-described well, being first duly sworn on oath, says: That I have knowledge of the facts, statements, and matters herein contained and the log of the above-described well as filed and that the same are true and correct. So help me God.

(Signature) L. L. Bailey
607 Union National Bank Building
(Address)

SUBSCRIBED AND SWORN TO before me this 11th day of February, 1956

My commission expires April 20, 1959
Vestanna M. Binger (Vestanna M. Binger) Notary Public.

PLUGGING
FILE SEC 17 T 16 R 12W
BOOK PAGE 37 LINE 40

Wichita, Kansas
2-17-56


15-009-06546-00-00
WELL LOG

COMPANY Franco Central Oil Company

SEC. 17 T.16S R.12W
 LOG. 800' N of S Line &
 800' W of E Line of
 NW $\frac{1}{4}$

FARM F. C. O. C. Zorn NO. 2

COUNTY Barton
 KANSAS



TOTAL DEPTH 3381'

COMM. 1-30-56

COMP. 2-9-56

SHOT OR TREATED

CONTRACTOR Lewis Drilling Company

ISSUED

ELEVATION 1884 R..B.

PRODUCTION

CASING

20	10	
15	8 5/8"	329'
12	6	
13	5	


FIGURES INDICATE BOTTOM OF FORMATIONS

0 -	10	Clay
10 -	45	Post Rock
45 -	100	Sand & Clay
100 -	329	Blue Shale
329 -	800	Red Bed, Shale & Shell
800 -	1440	Shale & Shells
1440 -	2780	Lime & Shale
2780 -	2845	Lime with Shale Stks.
2845 -	2885	Lime & Shale
2885 -	2950	Lime
2950 -	3035	Lime with Shale Stks.
3035 -	3085	Shale & Lime
3085 -	3381	Lime
3381 -	T.D.	

GEOLOGIC TOPS:

Heebner	2974'
Brown Lime	3059'
Kansas City	3072'
Conglomerate	3312'

STATE OF KANSAS
 FEB 17 1956
 CONSERVATION DIVISION
 Wichita, Kansas



State of Kansas }
 County of Sedgwick } ss:

I, L. L. Bailey of the Lewis Drilling Company

upon oath state that the above and foregoing is a true and correct copy of the log of the F. C. O. C. Zorn #2 well.

L. L. Bailey

Subscribed and sworn to before me this 11th day of February 1956

My Commission Expires: April 20, 1959

Vestanna M. Binger
 NOTARY PUBLIC
 (Vestanna M. Binger)