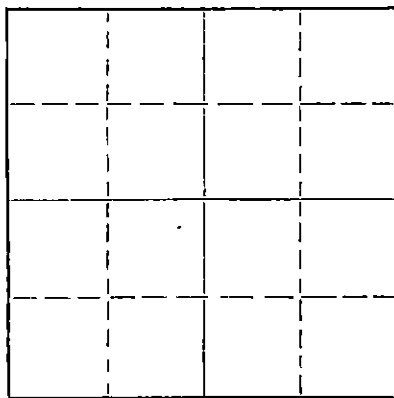


15.145.00230.0000

WELL PLUGGING RECORD

Give All Information Completely  
Make Required Affidavit  
Mail or Deliver Report to:  
Conservation Division  
State Corporation Commission  
211 N. Broadway  
Wichita, Kansas

NORTH



Locate well correctly on above  
Section Plat

Pawnee County, Sec. 26 Twp. 23S Rge. 16 (X) (W)  
Location as "NE/CNW/SW" or footage from lines NE NE SW  
Lease Owner Hilton Drilling Company, Inc.  
Lease Name Ingels Well No. 1  
Office Address P. O. Box 108, Great Bend, Kansas  
Character of Well (completed as Oil, Gas or Dry Hole) Dry Hole  
Date well completed September 17, 1958 19 58  
Application for plugging filed September 17 19 58  
Application for plugging approved September 17 19 58  
Plugging commenced September 17 19 58  
Plugging completed September 17 19 58  
Reason for abandonment of well or producing formation Dry Hole

If a producing well is abandoned, date of last production \_\_\_\_\_ 19 \_\_\_\_\_  
Was permission obtained from the Conservation Division or its agents before plugging was commenced? Yes

Name of Conservation Agent who supervised plugging of this well Frank Broadfoot - St. John, Ks.  
Producing formation \_\_\_\_\_ Depth to top \_\_\_\_\_ Bottom \_\_\_\_\_ Total Depth of Well 4215 Feet  
Show depth and thickness of all water, oil and gas formations.

OIL, GAS OR WATER RECORDS

CASING RECORD

FORMATION	CONTENT	FROM	TO	SIZE	PUT IN	PULLED OUT
				8-5/8"	225'	None

Describe in detail the manner in which the well was plugged, indicating where the mud fluid was placed and the method or methods used in introducing it into the hole. If cement or other plugs were used, state the character of same and depth placed, from \_\_\_\_\_ feet to \_\_\_\_\_ feet for each plug set.

Cemented bottom plug @ 210' with 20 sacks of cement, top plug @ 35' with 10 sacks of cement.

(If additional description is necessary, use BACK of this sheet)

Name of Plugging Contractor Hilton Drilling Company, Inc.  
Address P. O. Box 108, Great Bend, Kansas

STATE OF KANSAS, COUNTY OF BARTON, ss.  
George Turner - Drilling Superintendent (employee of owner) or (owner or operator) of the above-described well, being first duly sworn on oath, says: That I have knowledge of the facts, statements, and matters herein contained and the log of the above-described well as filed and that the same are true and correct. So help me God.

(Signature) George B Turner  
Great Bend, Kansas  
(Address)

SUBSCRIBED AND SWORN to before me this 17th day of September, 19 58  
Carmen Reinhardt Leiker  
Carmen Reinhardt Leiker, Notary Public.

My commission expires January 26, 1959

RECEIVED  
STATE CORPORATION COMMISSION  
9-19-58  
SEP 19 1958

CONSERVATION DIVISION  
Wichita, Kansas

PLUGGING  
FILE SEC 26 T. 23 R. 16W  
BOOK PAGE 130 LINE 24

DRILLER'S LOG


15-145-08230-0000

COMPANY: Hilton Drilling Co., Inc. LOCATION: NE NE SW  
 CONTRACTORS: Hilton Drilling Co., Inc. Section 26-23S-16W  
 Pawnee County, Kansas  
 FARM NAME: Ingels #1 ELEVATION: 2060 K B  
 COMMENCED: 9-3-58 CASING USED: 8 5/8" @ 225' w/200 sx  
 COMPLETED: 9/17/58

Sand	41
Sand Clay	145
Shale Shells	226
Shale	340
Sand & Shale	390
Red Bed & Shale	500
Sand	560
Red Bed	800
Shale, Shells, Red Bed	1015
Anhydrite	1045
Shale & Shells	1870
Lime	2360
Lime & Shale	3135
Lime	3375
Lime & Shale	3445
Lime	4007
Lime & Shale	4106
Lime & Chert	4144
Lime	4173
Shale & Lime	4215
Total Depth	4215


STATE OF KANSAS )  
 ) SS  
 COUNTY OF BARTON )

I, the undersigned, being duly sworn on oath, state that the above statement and log are true and a correct record and log of the well drilled at the location above described.

HILTON DRILLING CO., INC.  
  
 E. M. Hilton - President

Subscribed and sworn to before me this 22nd day of September, 1958.

STATE CORPORATION COMMISSION  
 SEP 24 1958  
 DIVISION  
 CONSERVATION

  
 Carmen Reinhardt Leiker  
 Notary Public

My commission expires:  
 January 26, 1959

PLUGGING  
 FILE SEC 26 T. 23 R. 16W  
 BOOK PAGE 130 LINE 24