

15-145-20121-0000

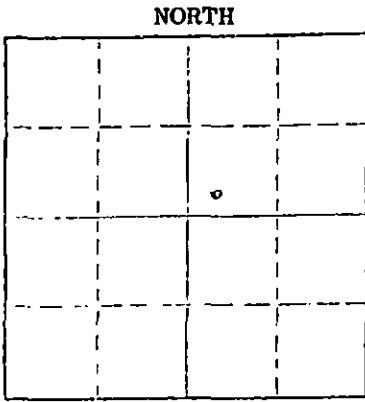
STATE OF KANSAS
STATE CORPORATION COMMISSION
CONSERVATION DIVISION
P. O. BOX 17027
WICHITA, KANSAS 67217

FORM CP-4

WELL PLUGGING RECORD

Pawnee County, Sec. 29 Twp. 23 Rge. (E) 16 (W)

Location as "NE/CNWKSWK" or footage from lines SW SW NE
Lease Owner Leben Oil Corporation
Lease Name Hawes Well No. 1
Office Address 4120 East 51st Street, Tulsa, Okla. 74135
Character of Well (completed as Oil, Gas or Dry Hole) oil
Date well completed Jan. 30 1970
Application for plugging filed Aug. 14 1975
Application for plugging approved _____ 19____
Plugging commenced Aug. 26 1975
Plugging completed Sept. 2 1975
Reason for abandonment of well or producing formation depleted



Locate well correctly on above Section Plot

If a producing well is abandoned, date of last production _____ 19____
Was permission obtained from the Conservation Division or its agents before plugging was commenced? yes

Name of Conservation Agent who supervised plugging of this well Leo Massey
Producing formation _____ Depth to top _____ Bottom _____ Total Depth of Well 4378 Feet
Show depth and thickness of all water, oil and gas formations.

OIL, GAS OR WATER RECORDS

CASING RECORD

FORMATION	CONTENT	FROM	TO	SIZE	PUT IN	PULLED OUT
			250'	8 5/8"	250'	none
			4320'	5 1/2"	4320'	2211.56

Describe in detail the manner in which the well was plugged, indicating where the mud fluid was placed and the method or methods used in introducing it into the hole. If cement or other plugs were used, state the character of same and depth placed, from _____ feet to _____ feet for each plug set.

Set plug at 4225'. Sanded back to 4140' and dumped 5 sacks of cement.
Sun Cementing Company plugged well pumping in 3 sacks of bulls, 25 sacks of gel, 1 plug and 125 sacks of cement.

(If additional description is necessary, use BACK of this sheet)
Name of Plugging Contractor PIPE PULLERS, INC.
Address Box 128, Ellinwood, Kansas 67526

STATE OF KANSAS COUNTY OF BARTON, ss.
Evelyn Roth (employee of owner) or (owner/operator) of the above-described well, being first duly sworn on oath, says: That I have knowledge of the facts, statements, and matters herein contained and the log of the above-described well as filed and that the same are true and correct. So help me God.

(Signature) Evelyn Roth
Ellinwood, Kansas
(Address)

Subscribed and sworn to before me this 5th day of September, 1975

My commission expires _____
JENNY KASSELMAN
NOTARY PUBLIC
BARTON COUNTY, KANSAS
MY COMM. EXP. JULY 16, 1978

Jenny Kasselmann
Notary Public.

Prod

15-145.20121-0000

WELL LOG

Company Leben Drilling, Inc.

Sec. 29 T. 23S R. 16W

Contractor Leben Drilling, Inc.

Loc. SW SW NE

Farm Hawes #1

County Pawnee County


Total Depth 4415'

Casing 8 5/8" 20# N.C. set @ 250'w/250
sks. Common Cement

Commenced 1-20-70

Production prod.

Completed 1-30-70



Figures Indicate Bottom of Formations

40	Surface Clay & Sand
250	Shale & Sand
500	Red Bed & Shale
1050	Red Bed
1070	Anhydrite
1530	Shale
1880	Shale & Shells
3735	Sime & Shale
4128	Lime
4185	Lime & Chert
4225	Lime
4360	Lime & Chert
4385	Shale & Lime
4415	Lime
<u>4415</u>	<u>RTD</u>

RECEIVED
STATE CORPORATION COMMISSION

AUG 18 1975


CONSERVATION DIVISION
Wichita, Kansas

State of Kansas

County of Barton

)
)
) SS

I, James R. Rodgers of the Leben Drilling, Inc.
upon oath state that the above and foregoing is a true and correct copy
of the log of the Hawes #1 Well.



James R. Rodgers

Subscribed and sworn to before me this 6th day of February, 1970

My Commission Expires:
November 13, 1973

Helen L. Lindquist

2-10-70
1-2
1-2