

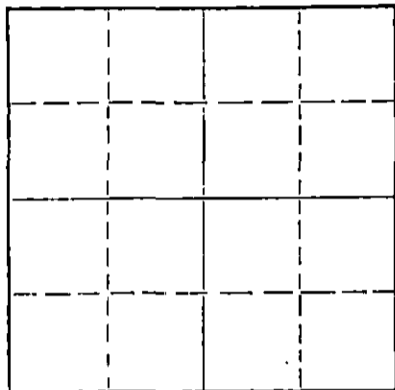
STATE OF KANSAS
STATE CORPORATION COMMISSION

Form CP-4

Give All Information Completely
Make Required Affidavit
Mail or Deliver Report to:
Conservation Division
State Corporation Commission
212 No. Market
Wichita, Kansas 67202

WELL PLUGGING RECORD

NORTH



Locate well correctly on above
Section Plat

Rice County, Sec. 8 Twp. 21S Rge. 6W (E) (W)
Location as "NE/CNW/SW" or footage from lines C W/2 SW/4 SE/4
Lease Owner Northridge Oil Co.
Lease Name Walsten Well No. 3 "G"
Office Address Bx 18271 Denver, Colorado
Character of Well (completed as Oil, Gas or Dry Hole) oil
Date well completed 3-10 19 71
Application for plugging filed 10-30 19 71
Application for plugging approved 11-01 19 71
Plugging commenced 11-19 19 71
Plugging completed 11-19 19 71
Reason for abandonment of well or producing formation

If a producing well is abandoned, date of last production 19
Was permission obtained from the Conservation Division or its agents before plugging was commenced? Yes

Name of Conservation Agent who supervised plugging of this well Gilbert Toman
Producing formation Depth to top Bottom Total Depth of Well 3523' Feet
Show depth and thickness of all water, oil and gas formations.

OIL, GAS OR WATER RECORDS

CASING RECORD

FORMATION	CONTENT	FROM	TO	SIZE	PUT IN	PULLED OUT
				5 1/2"		487'

Describe in detail the manner in which the well was plugged, indicating where the mud fluid was placed and the method or methods used in introducing it into the hole. If cement or other plugs were used, state the character of same and depth placed, from feet to feet for each plug set.

Plugged off bottom of hole with sand. Sand from 3523' to 3500'. Dumped 5 sx of cement. Mudded hole to 210'. Made 10' of rock bridge. Dumped 35 sx of cement. Mudded hole to 40'. Made 10' of rock bridge. Dumped 10 sx of cement, filling to the bottom of the collar.

RECEIVED
STATE CORPORATION COMMISSION
NOV 22 1971
CONSERVATION DIVISION
Wichita, Kansas

11-22-71

(If additional description is necessary, use BACK of this sheet)

Name of Plugging Contractor Art Lamb Casing Pulling Co.
Address 2809 King St. Hutchinson, Kansas 67501

STATE OF Kansas, COUNTY OF Reno, ss.
Art Lamb (employee of owner) or (owner or operator) of the above-described

well, being first duly sworn on oath, says: That I have knowledge of the facts, statements, and matters herein contained and the log of the above-described well as filed and that the same are true and correct. So help me God.

(Signature) [Signature]
2809 King St. Hutchinson, Kansas 67501
(Address)

SUBSCRIBED AND SWORN to before me this 19th day of November 19 71

My commission expires January 5, 1974

[Signature]
Notary Public.

KANSAS GEOLOGICAL SOCIETY 15.159.20361.0000
 KANSAS WELL LOG BUREAU - KANSAS WELL SERVICE BUREAU
 KANSAS GEOLOGICAL SOCIETY BUILDING
 508 EAST MURDOCK - WICHITA, KANSAS

COMPANY Commercial Oil Company, Inc.

SEC. 8 T. 21S R. 6W
 LOG. C W/2 SW/4 SE/4

FARM Walsten

NO. 3"q"

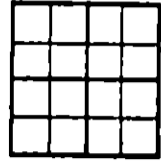
TOTAL DEPTH 3,523'
 COMM. March 5, 1971

COMP. March 10, 1971

COUNTY Rice

KANSAS

SHOT OR TREATED
 CONTRACTOR H-30, Inc.
 ISSUED



CASINO

20 10
 15 8 -5/8" 165' cemented w/185 sxs cement ELEVATION 1697 KB
 12 6
 13 5 1/2" 3520' cemented w/50 sxs cement PRODUCTION

FIGURES INDICATE BOTTOM OF FORMATIONS

Sand and Red Bed	165'
Red Bed	300'
Shale	1,000'
Shale and Lime Streaks	1,130'
Shale and Lime	1,340'
Lime and Shale	1,618'
Shale and Lime Streaks	2,430'
Lime and Shale	2,750'
Shale and Lime	2,975'
Lime	3,455'
Lime and Shale	3,523'
Rotary Total Depth	3,523'

RECEIVED
 STATE CORPORATION COMMISSION
 NOV 1 1971
 CONSERVATION DIVISION
 Wichita, Kansas

I hereby certify the above and foregoing to be a true and correct log of the above described well as shown by the drilling reports.

H-30, INC.


Dean Britting
 Dean Britting

STATE OF KANSAS

COUNTY OF SEDGWICK

} SS:

Subscribed and Sworn to before me a Notary Public
 in and for said county and state this 17th. day
 of March, 1971.



Elsie Willison
 Elsie Willison - Notary Public