

STATE OF KANSAS
STATE CORPORATION COMMISSION

WELL PLUGGING RECORD

Give All Information Completely
Make Required Affidavit
Mail or Deliver Report to:
Conservation Division
State Corporation Commission
211 No. Broadway
Wichita, Kansas

Rice County, Sec. 8 Twp. 21 Rge. (E) 6 (W)

Location as "NE/CNW/SW" or footage from lines C NW NW

Lease Owner Northridge Oil Company

Lease Name Walsten C Well No. 1

Office Address Box 18271- 536 Gilpin Street-Denver, Colorado 80218

Character of Well (completed as Oil, Gas or Dry Hole) oil

Date well completed 19

Application for plugging filed 1-25-74 19

Application for plugging approved 1-25-74 19

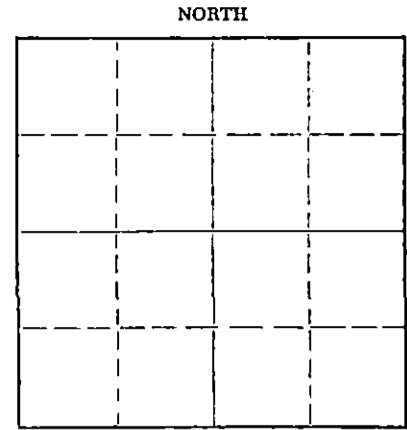
Plugging commenced 1-30-74 19

Plugging completed 2-4-74 19

Reason for abandonment of well or producing formation oil depleted

If a producing well is abandoned, date of last production 19

Was permission obtained from the Conservation Division or its agents before plugging was commenced? yes



Locate well correctly on above Section Plat

Name of Conservation Agent who supervised plugging of this well Gilbert Toman

Producing formation Depth to top Bottom Total Depth of Well 3510 Feet

Show depth and thickness of all water, oil and gas formations.

OIL, GAS OR WATER RECORDS				CASING RECORD		
FORMATION	CONTENT	FROM	TO	SIZE	PUT IN	PULLED OUT

Describe in detail the manner in which the well was plugged, indicating where the mud fluid was placed and the method or methods used in introducing it into the hole. If cement or other plugs were used, state the character of same and depth placed, from feet to feet for each plug set.

Sand back 3450, 5 sax cement. Shoot at 3247; 3163; 3132. Set bridge at 210-200 with rock. Dump 25 sax cement, mud to 40' and 10 sax of cement cap.

RECEIVED
STATE CORPORATION COMMISSION
MAR 18 1974
CONSERVATION DIVISION
Wichita, Kansas
3-18-74

(If additional description is necessary, use BACK of this sheet)
Name of Plugging Contractor Dunbar Drilling Inc.
Address 5252 North Broadway, Wichita, Kansas 67219


STATE OF Kansas COUNTY OF Sedgwick ss.
W. P. Simmons (employee of owner) or (owner or operator) of the above-described well, being first duly sworn on oath, says: That I have knowledge of the facts, statements, and matters herein contained and the log of the above-described well as filed and that the same are true and correct. So help me God.

(Signature) W. P. Simmons
W. P. Simmons
5252 North Broadway, Wichita, Kansas 67219

SUBSCRIBED AND SWORN TO before me this 15th day of March, 1974

Frances J. Simmons
Notary Public.

November 19, 1977



KANSAS GEOLOGICAL SOCIETY
 KANSAS WELL LOG BUREAU - KANSAS WELL SAMPLE BUREAU
 KANSAS GEOLOGICAL SOCIETY BUILDING
 508 EAST MURDOCK - WICHITA, KANSAS

15.159.20279.0000

COMPANY **Commercial Oil, Inc.**

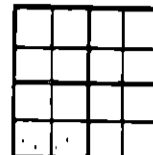
SEC. **8** T. **21S** R. **6E**
 LOC. **C NW NW**

FARM **Walsten** NO. **C #1**

TOTAL DEPTH **3,510'**
 COMM. **December 23, 1969** COMP. **December 31, 1969**

COUNTY **Rice**
 KANSAS

SHOT OR TREATED
 CONTRACTOR **H-30, Inc.**
 ISSUED



CASING
 20 ¹⁰ 5/8" 208' cemented w/200 sx cement ELEVATION **1686 KB**
 15 ⁸
 12 ⁶ 1/2 3507' cemented w/50 sx cement PRODUCTION
 13 ⁵

FIGURES INDICATE BOTTOM OF FORMATIONS

Surface Sand & Clay	75
Red Bed & Red Rock	211
Red Bed & Shale	630
Shale & Lime	1470
Lime & Shale	1600
Shale & Lime	1650
Limey Shale	2040
Shale & Lime Streaks	2345
Shale & Lime	2695
Lime & Shale	3035
Lime	3165
Lime & Shale	3230
Lime	3345
Lime & Shale	3485
Lime	3510
Rotary Total Depth	3510

RECEIVED
 STATE CORPORATION COMMISSION
 SEP 24 1973
 CONSERVATION DIVISION
 Wichita, Kansas


I hereby certify the above and foregoing to be a true and correct log of the above described well as shown by the drilling reports.

H-30, INC.

Arlo B. Romer
 Arlo B. Romer

STATE OF KANSAS }
 COUNTY OF SEDGWICK } SS:

Subscribed and Sworn to before me a Notary Public in and for said county and State this 9th day of January, 1970.



Martha Hartpence
 Martha Hartpence-Notary Public

My Commission Expires:
 April 21, 1971