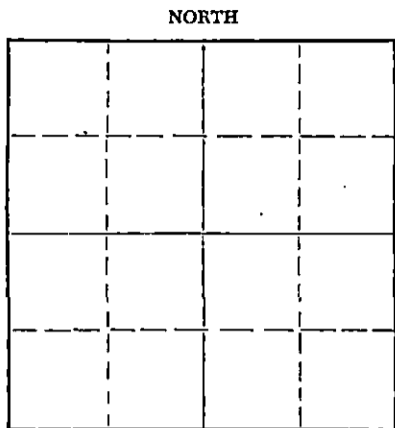


WELL PLUGGING RECORD

Give All Information Completely  
Make Required Affidavit  
Mail or Deliver Report to:  
Conservation Division  
State Corporation Commission  
800 Bittig Building  
Wichita, Kansas

Hamilton County. Sec. 17 Twp. 21 Rge. (E) 40 (W)  
Location as "NE/CNW/SW" or footage from lines NE SW  
Lease Owner Jones, Shelburne & Farmer, Inc.  
Lease Name GRILLIOT Well No. 1  
Office Address Russell, Kansas  
Character of Well (completed as Oil, Gas or Dry Hole) Dry  
Date well completed 1-2 19 56  
Application for plugging filed 1-2 19 56  
Application for plugging approved 1-2 19 56  
Plugging commenced 1-2 19 56  
Plugging completed 1-2 19 56  
Reason for abandonment of well or producing formation Dry



Locate well correctly on above  
Section Plat

If a producing well is abandoned, date of last production \_\_\_\_\_ 19 \_\_\_\_  
Was permission obtained from the Conservation Division or its agents before plugging was commenced? Yes

Name of Conservation Agent who supervised plugging of this well M. A. Rives - Pratt, Kansas  
Producing formation \_\_\_\_\_ Depth to top \_\_\_\_\_ Bottom \_\_\_\_\_ Total Depth of Well 5536 Feet  
Show depth and thickness of all water, oil and gas formations.

OIL, GAS OR WATER RECORDS

CASING RECORD

FORMATION	CONTENT	FROM	TO	SIZE	PUT IN	PULLED OUT
				8-5/8"	2378'	None

Describe in detail the manner in which the well was plugged, indicating where the mud fluid was placed and the method or methods used in introducing it into the hole. If cement or other plugs were used, state the character of same and depth placed, from \_\_\_\_\_ feet to \_\_\_\_\_ feet for each plug set.

- Filled hole with heavy mud
- Set plug at 2300', used 1/2 sack hulls, 40 sacks cement.  
Mixed and spotted through drill pipe.
- Set plug at 1200', used 1 sack hulls, 25 sacks cement.  
Mixed and spotted on top of <sup>plug through</sup> drill pipe.


(If additional description is necessary, use BACK of this sheet)  
Name of Plugging Contractor D & M Drilling Company  
Address Great Bend, Kansas

STATE OF Kansas, COUNTY OF Russell, ss.  
JOHN O. FARMER (employee of owner) or (owner or operator) of the above-described well, being first duly sworn on oath, says: That I have knowledge of the facts, statements, and matters herein contained and the log of the above-described well as filed and that the same are true and correct. So help me God.  
(Signature) John O. Farmer  
Russell, Kansas (Address)

SUBSCRIBED AND SWORN TO before me this 6th day of January, 19 56

Lucille Kennedy  
Notary Public.

My commission expires October 11, 1958



GRILLIOT #1

NE/4 SW/4 of Section 17-21S-40W, Hamilton County, Kansas


Rigged up Rotary Tools 11/23/55

Ran 80 Jts. (2382') 8 5/8" Surface  
Pipe set at 2378'. Cemented with  
1500 sacks common cement - 1200  
2% CC and 2% jel, 300 sacks 2% CC


Tore down Rotary Tools 1/2/56

<u>FORMATION</u>	<u>FROM</u>	<u>TO</u>
Surface clay & sand	0'	70'
Sand & shells	70	400
Shale & shells	400	935
Shale, shells & sand	935	1161
Shale & shells	1161	1729
Shale & Redbed	1729	1824
Shale & shells	1824	2342
Anhydrite	2342	2378
Anhydrite & shale	2378	2451
Shale	2451	2785
Redbed, green shale & soft lime	2785	2827
Redbed, shale, shells & sand	2827	2940
Shale, shells, sand & lime	2940	3048
Redbed & shale	3048	3115
Red shale, lime & sand	3115	3191
Redbed, shale & sand	3191	3213
Lime & shale	3213	3435
Lime	3435	3550
Lime & shale	3550	3660
Lime	3660	3930
Lime, shale & sand	3930	3990
Lime & sand	3990	4031
Lime	4031	4360
Lime & dolomite	4360	4395
Lime	4395	4550
Lime & shale	4550	4578
Lime	4578	4686
Lime w/shale streaks	4686	4724
Lime & shale	4724	4765
Lime	4765	4785
Lime w/shale streaks	4785	4820
Lime & shale	4820	4937
Lime	4937	4960
Lime & shale	4960	5002
Sand, shale & lime streaks	5002	5050
Shale	5050	5060
Shale & sand streaks	5060	5129
Shale & lime	5129	5243
Lime	5243	5304
Lime & sand	5304	5321
Lime	5321	5536 TD

I, Don S. Packer, do hereby certify that the foregoing log is true and correct, to the best of my knowledge and belief.



Subscribed and sworn to before me this 3rd day of January, 1956



Notary Public

My commission expires: July 29, 1957

