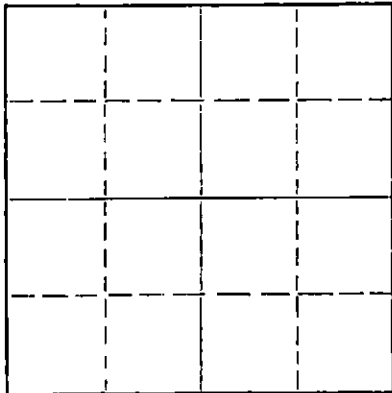


Give All Information Completely
Make Required Affidavit
Mail or Deliver Report to:
Conservation Division
State Corporation Commission
211 No. Broadway
Wichita, Kansas

WELL PLUGGING RECORD

NORTH



Locate well correctly on above
Section Plat

Stafford County, Sec. 14 Twp. 21S Rge. 14 (E) (W)
Location as "NE/CNW/SW" or footage from lines SE NE NE
Lease Owner Circle Oil Company
Lease Name Wright Well No. 1
Office Address 816 Bitting Bldg., Wichita, Kansas
Character of Well (completed as Oil, Gas or Dry Hole) Dry Hole
Date well completed 1-10 19 65
Application for plugging filed 1-10 19 65
Application for plugging approved 1-10 19 65
Plugging commenced 1-10 19 65
Plugging completed 1-10 19 65
Reason for abandonment of well or producing formation None

If a producing well is abandoned, date of last production 19
Was permission obtained from the Conservation Division or its agents before plugging was commenced? Yes

Name of Conservation Agent who supervised plugging of this well _____
Producing formation _____ Depth to top _____ Bottom _____ Total Depth of Well 3720 Feet
Show depth and thickness of all water, oil and gas formations.

OIL, GAS OR WATER RECORDS

CASING RECORD

FORMATION	CONTENT	FROM	TO	SIZE	PUT IN	PULLED OUT
		0	318	8 5/8	318	-0-

Describe in detail the manner in which the well was plugged, indicating where the mud fluid was placed and the method or methods used in introducing it into the hole. If cement or other plugs were used, state the character of same and depth placed, from _____ feet to _____ feet for each plug set.

Filled hole with mud to 275', plug,
15 sks. cement. Mud to 40', plug,
10 sks. cement. 2 sks. in rat hole.

1-14-65

RECEIVED
STATE CORPORATION COMMISSION

JAN 14 1965

CONSERVATION DIVISION
Wichita, Kansas

(If additional description is necessary, use BACK of this sheet)

Name of Plugging Contractor Terrel Drilling and Producing
Address Box 606, Russell, Kansas

STATE OF KANSAS, COUNTY OF RUSSELL, ss.
Joe K. Branum (employer or owner) or (owner or operator) of the above-described well, being first duly sworn on oath, says: That I have knowledge of the facts, statements, and matters herein contained and the log of the above-described well as filed and that the same are true and correct. So help me God.

(Signature) Joe K. Branum
Russell, Kansas (Address)

SUBSCRIBED AND SWORN TO before me this 11th day of January, 19 65

My commission expires 12-12-66

L. L. Simpson
Notary Public.

W E L L L O G

OPERATOR: Circle Oil Company
816 Bitting Building
Wichita, Kansas

CONTRACTOR: Terrel Drilling & Producing
Box 606
Russell, Kansas

LEASE: Wright #1

COMMENCED: January 2, 1965

LOCATION: SW NE NE, Sec. 14-21S-14W
Stafford County, Kansas


COMPLETED: January 10, 1965

DEPTHS & FORMATIONS

Surface Clay	20	Lime & Shale	1920
Sand & Shells	200	Lime	2050
Shale	212	Lime & Shale	3190
Shale & Sand	350	Shale & Lime	3250
Red Bed & Shale	710	Lime	3460
Red Bed	826	Lime & Shale	3470
Anhydrite	857	Lime (R.T.D.)	3720
Shale & Shells	1650		


STATE OF KANSAS)
)
COUNTY OF RUSSELL) ss...

Joe K. Branum, owner of Terrel Drilling and Producing, being first, duly sworn on oath says: "That I have knowledge of the facts, statements and matters herein contained and the log of the above described well as filed and that the same are true and correct."



Joe K. Branum - TERREL DRILLING AND PRODUCING

Subscribed and sworn before me this 11th day of January, 1965.



Notary Public

My Commission Expires December 12, 1966.

RECEIVED
STATE CORPORATION COMMISSION

JAN 14 1965

CONSERVATION DIVISION
Wichita, Kansas