


15-009-06722-00-00

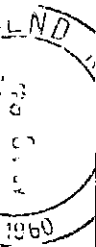

TO BE FILED WITH THE STATE CORPORATION COMMISSION PRIOR TO COMMENCEMENT OF WELL

1. Operator Duke Drilling Company Address Box 123, Great Bend, Kansas
2. Lease name Jarus Well No. 1 County Barton
3. Well Location SW NE NE Sec. 16 Township 16 Range 12
4. Well to be drilled 330 ft. from nearest lease line.
5. Drilling Contractor Duke Drilling Company Address Box 123, Great Bend, Kansas
6. Type of equipment: Rotary Cable Tool Approx. date operation to begin August 12 1960
7. Well to be drilled for Oil Gas Disposal Input Estimated Total Depth of Well 3400 ft. OK
8. Depth of deepest fresh water well within one mile of location 280 ft. If none exist, write NONE
9. Ground elevation at location is approx. same ft. higher or same ft. lower than ground elevation at water well.
10. Depth of the deepest municipal water well within three miles of location _____ ft. If none exist, write NONE
None
11. Operator states that he will set surface pipe at least 25 ft. below all Tertiary or unconsolidated deposits and, taking into consideration differences in ground elevations, that the minimum depth necessary, to the best of his knowledge and belief, to protect all fresh water zones is 280 ft. and operator agrees to set surface pipe at this location to a depth of not less than 325 ft. Alternate 1 Alternate 2 .

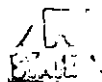
REMARKS:

Signature of Operator





**State Corporation Commission of Kansas
Conservation Division
500 Insurance Building
212 North Market
Wichita 2, Kansas**



8-11-60

(IF PREFERRED, MAIL IN ENVELOPE)