


TYPE OR PRINT

NOTICE OF INTENTION TO DRILL

RULE 82-2-311

15-159-20,327-0000

TO BE FILED WITH THE STATE CORPORATION COMMISSION PRIOR TO COMMENCEMENT OF WELL





- Operator Commercial Oil Address 5215290 W. BZIP Building
- Lease name Walsten Estate Well No. 1975 County Rice
- Well Location C 5/2 5/2 NW Sec. 8 Township 21S Range 6W
- Well to be drilled 330 ft. from nearest lease line.
- Drilling Contractor H-30 Address Wichita Kansas
- Type of equipment: Rotary Cable Tool Approx. date operation to begin Sept 18 1957
- Well to be drilled for Oil Gas Disposal Input Estimated Total Depth of Well 3500 ft.
- Depth of deepest fresh water well within one mile of location _____ ft. If none exists, write NONE None
- Ground elevation at location is approx. _____ ft. higher or _____ ft. lower than ground elevation at water well.
- Depth of the deepest municipal water well within three miles of location _____ ft. If none exists, write NONE None
- Operator states that he will set surface pipe at least 25 ft. below all Tertiary or unconsolidated deposits and, taking into consideration differences in ground elevations, that the minimum depth necessary, to the best of his knowledge and belief, to protect all fresh water zones is 100 ft. and operator agrees to set surface pipe at this location to a depth of not less than 200 ft. Alternate 1 Alternate 2

REMARKS:

Signature of Operator

W.P. Lemmon





**State Corporation Commission of Kansas
Conservation Division
500 Insurance Building
212 North Market
Wichita 2, Kansas**

**RECEIVED
STATE CORPORATION COMMISSION
SEP 2 1970
CONSERVATION DIVISION
Wichita, Kansas**

(IF PREFERRED, MAIL IN ENVELOPE)