

WELL PLUGGING RECORD

OR

FORMATION PLUGGING RECORD

Strike out upper line when reporting plugging off formations.

Give All Information Completely
Make Required Affidavit
Mail or Deliver Report to:
Conservation Division
State Corporation Commission
800 Bittling Building
Wichita, Kansas

BARTON

County. Sec. 16 Twp. 16 Rge. 12 (E) (W)

Location as "NE 1/4 NW 1/4 SW 1/4" or footage from lines. C. E. / 2 SW / 4 SE / 4

Lease Owner. Franco Central Oil Company

Lease Name. Meyeres Well No. 6

Office Address. 306 Fourth National Bank Building Wichita 2, Kansas

Character of Well (completed as Oil, Gas or Dry Hole). Dry Hole

Date well completed. 11-17 19. 47

Application for plugging filed. 11-26 19. 47

Application for plugging approved. 11-26 19. 47

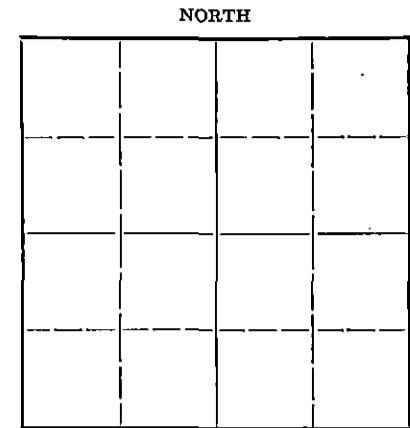
Plugging commenced. 12-30 19. 47

Plugging completed. 1-10 19. 48

Reason for abandonment of well or producing formation. no oil

If a producing well is abandoned, date of last production. no 19.

Was permission obtained from the Conservation Division or its agents before plugging was commenced? Yes



Locate well correctly on above Section Plat

Name of Conservation Agent who supervised plugging of this well. Kerr

Producing formation. sand Depth to top. 3335 Bottom. 3378 1/2 Total Depth of Well. 3378 1/2 Feet

Show depth and thickness of all water, oil and gas formations.

OIL, GAS OR WATER RECORDS

CASING RECORD

Formation	Content	From	To	Size	Put In	Pulled Out
K. C. Is.	1BWPH	3158	3162	8-5/8"	356	none
Sand	1OBWPH	3376	3378 1/2	5-1/2"	3338 1/2	2781

Describe in detail the manner in which the well was plugged, indicating where the mud fluid was placed and the method or methods used in introducing it into the hold. If cement or other plugs were used, state the character of same and depth placed, from... feet to ... feet for each plug set.

Lane Well Plug 3200'

Plugged back w/ crushed rock 3200' - 3154'

Dumped - 6 sacks cement

Filled hole w/ heavy mud 2794' - 400'

Bridge set 250' w/ rock

Dumped 15 sacks cement w/ bailer at 250'

Filled hole from 225' to 15' with heavy mud

Mixed 10 sacks of Cement for Cap on well

(If additional description is necessary, use BACK of this sheet)

Correspondence regarding this well should be addressed to...

Address...

STATE OF Kansas COUNTY OF Sedgwick, ss.

L. E. Smith

(employee of owner) of the above-described well,

being first duly sworn on oath, says: That I have knowledge of the facts, statements, and matters herein contained and the log of the above-described well as filed and that the same are true and correct. So help me God.

(Signature)

(Address)

3-2-48

SUBSCRIBED AND SWORN to before me this 1st day of March, 1948

Notary Public.

My commission expires My commission expires July 11, 1951

15-009-06541-00-00

casing record
 8" 356'
 5" 3338 $\frac{1}{2}$ '
 Commenced Nov. 8, 1947 Completed. Nov. 17, 1947.


Meyers No. 6. C E/2 SW/4 SE/4 16-16-12 Barton County, Kansas.
 Company: Franco Central Oil Company.
 Contractor: J. B. Hinkle.
 Elevation 1901

0	355	shale and shells
155	356	shale
356	470	shale and shells
470	645	sand, shale and shells
645	750	red bed shale
750	790	shale
790	815	anhydrite lime
815	920	shale
920	1235	shale and shells
1235	1520	shale and shells and salt
1520	2055	shale and shells
2055	2660	shale
2660	3206	lime and shale
3206	3275	lime
3275	3335	lime and shale
3335	3378 $\frac{1}{2}$	sand

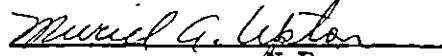
Tops:
 K.C. white lime 3075
 Top sand 3335

State of Kansas)
 County of Sedgwick) ss

I hereby state that the above is a true and correct log as compiled from the daily drilling reports kept on said well.


 J.B.H.

Subscribed and sworn to before me this 26th day of November, 1947.


 M.P.

My commission expires 1-17-50

NOV 26 1947
 B-1248