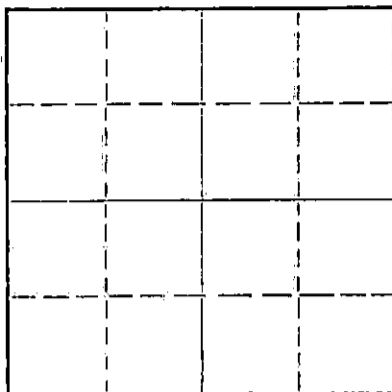


Give All Information Completely
Make Required Affidavit
Mail or Deliver Report to:
Conservation Division
State Corporation Commission
211 No. Broadway
Wichita, Kansas

WELL PLUGGING RECORD

Stafford County, Sec. 9 Twp. 21 Rge. 13 (E)W (W)

NORTH



Locate well correctly on above
Section Plat

Location as "NE/CNW&SW" or footage from lines _____
Lease Owner Texaco, Inc.
Lease Name Fanshier Well No. 2
Office Address Wichita, Kansas
Character of Well (completed as Oil, Gas or Dry Hole) _____
Date well completed _____ 19____
Application for plugging filed _____ 19____
Application for plugging approved _____ 19____
Plugging commenced 3-25-65 _____ 19____
Plugging completed 3-29-65 _____ 19____
Reason for abandonment of well or producing formation Depleted.

If a producing well is abandoned, date of last production _____ 19____
Was permission obtained from the Conservation Division or its agents before plugging was commenced? yes

Name of Conservation Agent who supervised plugging of this well Archie Elving
Producing formation _____ Depth to top _____ Bottom _____ Total Depth of Well 3693 Feet
Show depth and thickness of all water, oil and gas formations.

OIL, GAS OR WATER RECORDS

CASING RECORD

| FORMATION | CONTENT | FROM | TO | SIZE | PUT IN | PULLED OUT |
|-----------|---------|------|----|--------|--------|------------|
| | | | | 8-5/8" | 210' | None |
| | | | | 4-1/2" | 3690' | 3044' |
| | | | | | | |
| | | | | | | |
| | | | | | | |
| | | | | | | |
| | | | | | | |

Describe in detail the manner in which the well was plugged, indicating where the mud fluid was placed and the method or methods used in introducing it into the hole. If cement or other plugs were used, state the character of same and depth placed, from _____ feet to _____ feet for each plug set.

Checked hole, sanded hole to 3500' and dumped 3 sacks of cement @ 3500' with dump bailer. Pulled 4 1/2" casing set plug @ 208', rock bridge to 198', 35 gal. of sand and dumped 5 sacks of cement. Bailed hole down, dumped 20 sacks of cement, mudded to 30' and ran 10 sacks of cement to base of cellar.

RECEIVED
STATE CORPORATION COMMISSION

APR 8 1965

PLUGGING COMPLETE.

4-8-65
CONSERVATION DIVISION
Wichita, Kansas

(If additional description is necessary, use BACK of this sheet)

Name of Plugging Contractor KNIGHT CASING PULLING COMPANY
Address CHASE, KANSAS

STATE OF KANSAS, COUNTY OF RICE, ss.
Noel J. Knight (employee of owner) or (owner or operator) of the above-described well, being first duly sworn on oath, says: That I have knowledge of the facts, statements, and matters herein contained and the log of the above-described well as filed and that the same are true and correct. So help me God.

(Signature) Noel J. Knight
Chase, Kansas
(Address)

SUBSCRIBED AND SWORN TO before me this 7th day of April, 1965

My commission expires May 20, 1968

Milton J. Volin
Notary Public.


DRILLER'S LOG

COMPANY: Texaco, Incorporated
 CONTRACTOR: LEBEN DRILLING, INC.
 FARM: FANSHIER #2
 LOCATION: NW SW NW Sec. 9-11S-13W
 STAFFORD COUNTY, KANSAS
 COMMENCED: 8-9-63
 COMPLETED: 8-20-63

| | | |
|------|-------------|---|
| 0 | 130 | Sand & Shale |
| 130 | 160 | Hard Sand |
| 160 | 210 | Shale & Shells |
| 210 | 730 | Shale, Sand, Redbed |
| 730 | 785 | Redbed |
| 785 | 800 | Anhydrite |
| 800 | 1600 | Shale, Shells |
| 1600 | 1685 | Shale with Lime |
| 1685 | 1800 | Lime & Shale |
| 1800 | 1975 | Lime |
| 1975 | 2555 | Lime & Shale |
| 2555 | 3010 | Shale & Shells |
| 3010 | 3100 | Shale & Lime |
| 3100 | 3215 | Lime |
| 3215 | 3345 | Shale & Lime |
| 3345 | 3470 | Lime & Shale |
| 3470 | 3565 | Lime |
| 3565 | 3569 | Conglomerate |
| 3569 | 3590 | Core #1 |
| 3590 | 3595 | Shale |
| 3595 | 3615 | Lime |
| | <u>3615</u> | <u>Rotary Total Depth - Set 4 1/2" casing</u> |


Set 8 5/8" used surface casing 210' Cemented with 190 sacks Pozmix, 2% c.c.

I, James M. Battin, do hereby certify that the above and foregoing is a true and correct copy of the log of the Fanshier #2, located NW SW NW of Section 9, Township 21 South, Range 13 West, Stafford County, Kansas, as reflected by the files of Leben Drilling, Inc.


 James M. Battin

STATE OF KANSAS)
) SS
 COUNTY OF BARTON)

Subscribed and sworn to before me, a Notary Public, in and for Barton County, Kansas, this 21st day of August, 1963.


 Ulanda Nichols, Notary Public

My Commission Expires:
 April 1, 1967