

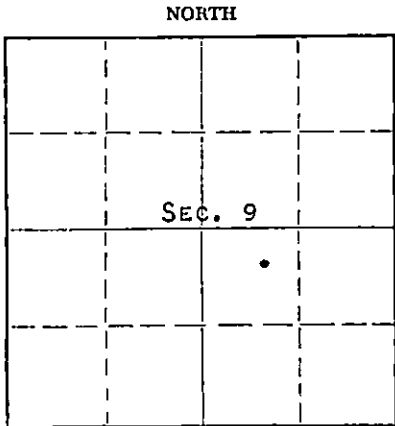
STATE OF KANSAS
STATE CORPORATION COMMISSION

WELL PLUGGING RECORD

Give All Information Completely
Make Required Affidavit
Mail or Deliver Report to:
Conservation Division
State Corporation Commission
211 N. Broadway
Wichita, Kansas

STAFFORD County. Sec. 9 Twp. 21s Rge. 13W (X) (W)

Location as "NE/CNW/SW" or footage from lines NE SW NE
Lease Owner PETROLEUM, INC.,
Lease Name FANSHIER "E" Well No. 1
Office Address ROUTE 2, GREAT BEND, KANSAS
Character of Well (completed as Oil, Gas or Dry Hole) DRY HOLE
Date well completed JULY 11 1963
Application for plugging filed JULY 23 1963
Application for plugging approved JULY 24 1963
Plugging commenced AUGUST 2 1963
Plugging completed AUGUST 8 1963
Reason for abandonment of well or producing formation NO PRODUCIBLE FORMATIONS



Locate well correctly on above Section Plat

If a producing well is abandoned, date of last production NONE 19
Was permission obtained from the Conservation Division or its agents before plugging was commenced? YES

Name of Conservation Agent who supervised plugging of this well ARCHIE ELVING
Producing formation CONGLOMERATE SAND Depth to top 3616 Bottom - - Total Depth of Well 3685 Feet
Show depth and thickness of all water, oil and gas formations.

OIL, GAS OR WATER RECORDS

CASING RECORD

FORMATION	CONTENT	FROM	TO	SIZE	PUT IN	PULLED OUT
CONGLOMERATE	WATER & SMALL	3545	3551	8-5/8"	125'	NONE
	AMOUNT OF OIL			5-1/2"	3679'	3154'

Describe in detail the manner in which the well was plugged, indicating where the mud fluid was placed and the method or methods used in introducing it into the hole. If cement or other plugs were used, state the character of same and depth placed, from _____ feet to _____ feet for each plug set.

THIS WELL IS A WASH DOWN ORIGINALLY DRILLED BY HILTON DRILLING CO. IN MAY, 1957.

PLUGGED BACK TOTAL DEPTH 3616'

FILLED HOLE WITH CRUSHED ROCK FROM 3616' TO 3530'. RAN 5 SACKS CEMENT ONTO CRUSHED ROCK FROM 3530 TO 3490'. GLOBE CEMENTING COMPANY SQUEEZED HOLE WITH 15 SACKS GEL AND 75 SACKS CEMENT. TOP OF CEMENT AT 24', MUDDING UP HOLE TO 15', MIXED AND DUMPED 5 SACKS CEMENT TO BASE OF WELL CELLAR.

RECEIVED
STATE CORPORATION COMMISSION

AUG 14 1963

CONSERVATION DIVISION
Wichita, Kansas

(If additional description is necessary, use BACK of this sheet)
Name of Plugging Contractor SOUTHWEST CASING PULLING COMPANY, INC.,
Address BOX 364, GREAT BEND, KANSAS

STATE OF KANSAS, COUNTY OF BARTON, ss.
DON SEARLE (employee of owner) or (~~owner~~) of the above-described well, being first duly sworn on oath, says: That I have knowledge of the facts, statements, and matters herein contained and the log of the above-described well as filed and that the same are true and correct. So help me God. DON SEARLE, DIST. PROD. SUPT.
(Signature) Don Searle

ROUTE 2, GREAT BEND, KANSAS
(Address)

SUBSCRIBED AND SWORN TO before me this 12TH day of AUGUST, 19 63

My commission expires APRIL 14, 1967

Archie J. Wiles
Notary Public.

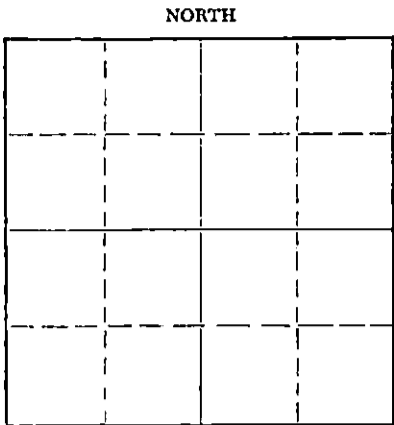


WELL PLUGGING RECORD

Give All Information Completely
Make Required Affidavit
Mail or Deliver Report to:
Conservation Division
State Corporation Commission
211 No. Broadway
Wichita, Kansas

Stafford County, Sec. 9 Twp. 21 Rge. 13 (E) (W) x
Location as "NE/CNW&SW&" or footage from lines NE SW NE

Lease Owner Petroleum Inc.
Lease Name Fanshier "E" Well No. #1
Office Address Route #2, Great Bend, Kansas
Character of Well (completed as Oil, Gas or Dry Hole)
Date well completed 19
Application for plugging filed 19
Application for plugging approved 19
Plugging commenced 8-2-63 19
Plugging completed 8-7-63 19
Reason for abandonment of well or producing formation



Locate well correctly on above Section Plat

If a producing well is abandoned, date of last production 19
Was permission obtained from the Conservation Division or its agents before plugging was commenced?

Name of Conservation Agent who supervised plugging of this well Archie Elving
Producing formation Depth to top Bottom Total Depth of Well 3685' Feet
Show depth and thickness of all water, oil and gas formations.

OIL, GAS OR WATER RECORDS

CASING RECORD

FORMATION	CONTENT	FROM	TO	SIZE	PUT IN	PULLED OUT

Describe in detail the manner in which the well was plugged, indicating where the mud fluid was placed and the method or methods used in introducing it into the hole. If cement or other plugs were used, state the character of same and depth placed, from feet to feet for each plug set.

Sanded back to 3530', mixed and ran 5 sacks cement thru dump bailer.
Squeezed hole with 15 sacks gel and 75 sacks cement.
Top of cement at 24', mudded hole back to 15', mixed and dumped 5 sacks cement to base of cellar.

RECEIVED
STATE CORPORATION COMMISSION

AUG 9 1963

CONSERVATION DIVISION
Wichita, Kansas

(If additional description is necessary, use BACK of this sheet)

Name of Plugging Contractor Southwest Casing Pulling Co., Inc.
Address Box 364, Great Bend, Kansas

STATE OF Kansas, COUNTY OF Barton, ss.
Southwest Casing Pulling Co., Inc. (employee of owner) or (owner or operator) of the above-described well, being first duly sworn on oath, says: That I have knowledge of the facts, statements, and matters herein contained and the log of the above-described well as filed and that the same are true and correct. So help me God.

(Signature) W.C. Spencer Sec.
Box 364, Great Bend, Kansas
(Address)

SUBSCRIBED AND SWORN TO before me this 8 day of August, 1963

My commission expires 24 October 1964
Sidney D. Miller
Notary Public.

WELL LOG

15.185.12190.0001

COMPANY Petroleum Inc

SEC. 9 T. 21S R. 13W

FARM Fanshier

NO. E-1 (Washdown)

LOC. NE SW NE


TOTAL DEPTH 3685'

COUNTY Stafford

COMM. 7-1-63

COMP. 7-2-63

CONTRACTOR Garvey Drilling Company



CASING 8 5/8" @ 124'

5 1/2" @ 3679' w/100 sx

ELEVATION 1890' D.F.

PRODUCTION Conglomerate

FIGURES INDICATE BOTTOM OF FORMATIONS

This is a washdown of the old well drilled by Hilton Drilling Company as their #2 Fanshier in May of 1957.

Garvey Drilling Company washed this hole down 7-2-63. RTD 3685'.

RECEIVED
STATE CORPORATION COMMISSION

AUG 14 1963

CONSERVATION DIVISION
Wichita, Kansas

State of Kansas }
County of Barton } SS

I, Sam N. Stephens of Garvey Drilling Company

upon oath state the above and foregoing is a true and correct copy of the log of the Fanshier E-1 (Washdown) well.

Sam N. Stephens

Subscribed and sworn to before me this 11th day of July 19 63

My Commission Expires: April 14th, 1967

Arthur J. Wiles
NOTARY PUBLIC