

STATE OF KANSAS  
STATE CORPORATION COMMISSION

Give All Information Completely  
Make Required Affidavit  
Mail or Deliver Report to:  
Conservation Division  
State Corporation Commission  
511 No. Broadway  
Wichita, Kansas

WELL PLUGGING RECORD

Rice County, Sec. 27 Twp. 21 Rge. 7 (E) (W)

Location as "NE/CNW/SW" or footage from lines CWL-SE NW

Lease Owner Se-Ro\*Bee Drilling Co.

Lease Name Wilson Well No. 1

Office Address 506 Union National Bank Bldg, Wichita, Kansas

Character of Well (completed as Oil, Gas or Dry Hole) Oil

Date well completed 10-26-60 19

Application for plugging filed 10-22-60 19

Application for plugging approved 10-22-60 19

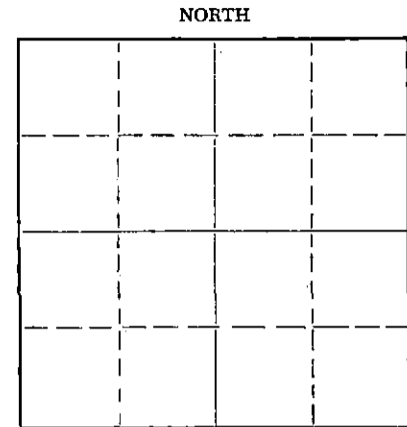
Plugging commenced 10-22-60 19

Plugging completed 10-26-60 19

Reason for abandonment of well or producing formation Dry

If a producing well is abandoned, date of last production 19

Was permission obtained from the Conservation Division or its agents before plugging was commenced?



Locate well correctly on above Section Plat

Name of Conservation Agent who supervised plugging of this well Gilbert Toman

Producing formation \_\_\_\_\_ Depth to top \_\_\_\_\_ Bottom \_\_\_\_\_ Total Depth of Well 3140 Feet

Show depth and thickness of all water, oil and gas formations.

OIL, GAS OR WATER RECORDS

CASING RECORD

| FORMATION | CONTENT | FROM | TO | SIZE | PUT IN | PULLED OUT |
|-----------|---------|------|----|------|--------|------------|
|           |         |      |    |      |        |            |
|           |         |      |    |      |        |            |
|           |         |      |    |      |        |            |
|           |         |      |    |      |        |            |
|           |         |      |    |      |        |            |
|           |         |      |    |      |        |            |
|           |         |      |    |      |        |            |
|           |         |      |    |      |        |            |
|           |         |      |    |      |        |            |
|           |         |      |    |      |        |            |

Describe in detail the manner in which the well was plugged, indicating where the mud fluid was placed and the method or methods used in introducing it into the hole. If cement or other plugs were used, state the character of same and depth placed, from \_\_\_\_\_ feet to \_\_\_\_\_ feet for each plug set.

Run 10' sand on bridge at 2392' with 3 sack cement.  
Mudded hole to 200' set 10' rock bridge with 20 sacks cement.  
Mud to 40' set 10' rock bridge with 10 sacks cement.

RECEIVED  
STATE CORPORATION COMMISSION  
NOV 1 1960  
CONSERVATION DIVISION  
Wichita, Kansas  
11-1-60

(If additional description is necessary, use BACK of this sheet)  
Name of Plugging Contractor Southwest Casing Pulling Co., Inc.  
Address Box 364, Great Bend, Kansas

STATE OF Kansas, COUNTY OF Barton, ss.  
Southwest Casing Pulling Co., Inc. (employee of owner) or (owner or operator) of the above-described well, being first duly sworn on oath, says: That I have knowledge of the facts, statements, and matters herein contained and the log of the above-described well as filed and that the same are true and correct. So help me God.

(Signature) Warren H. Harner  
Box 364, Great Bend, Kansas  
(Address)

SUBSCRIBED AND SWORN TO before me this 31 day of October, 19 60

My commission expires 24 October 1964  
Sidney D. Miller  
Notary Public.



15.159.00123.0000  
 WELL LOG BUREAU—KANSAS GEOLOGICAL SOCIETY  
 508 East Murdock, Wichita, Kansas

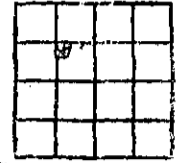
COPY

Company- SEROBEE DRILLING CO.  
 Farm- Wilson No. 1

SEC. 27 T. 21 R. 7W  
 NW SE NW

Total Depth. 3430'  
 Comm. 6-16-59 Comp. 6-27-59  
 Shot or Treated.  
 Contractor. SeRoBee Drig.  
 Issued. 12-12-59

County Rice  
 KANSAS



CASING:

8 5/8" 200' cem w/125 sx.  
 5 1/2" 3417'

Elevation. 1601' RB

Production. 15 BOPD

Figures indicate Bottom of Formations.

|                       |          |
|-----------------------|----------|
| clay & sand           | 70       |
| shale, sand & lime    | 205      |
| red bed, lime & shale | 605      |
| shale & shells        | 1250     |
| lime & shale          | 2570     |
| lime                  | 2709     |
| cherty conglomerate   | 3430 RTD |
| Total Depth           |          |

TOPS:

|                     |      |
|---------------------|------|
| Heebner             | 2709 |
| Toronto             | 2726 |
| Douglas             | 2737 |
| Brown Lime          | 2691 |
| Lansing             | 2905 |
| Base Kansas City    | 3279 |
| Cherty Conglomerate | 3401 |

**RECEIVED**  
 STATE CORPORATION COMMISSION

FEB 22 1966

CONSERVATION DIVISION  
 Wichita, Kansas

COMPANY **DeloBee Drilling Co., Inc.**

DEC. 27 1936 P. M.  
 LO. BY G. H.

FARM **Wilson**

NO. **1**

TOTAL DEPTH **3430'**

COUNTY **Alce**

COMM. **(6-26-59)**

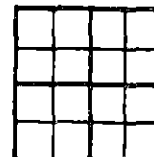
COMP. **6-27-59**

KANSAS

SHOT OR TREATED

CONTRACTOR **DeloBee Drilling Co., Inc.**

ISSUED **7-2-59**



CASING

20 10  
 15 200' B 5/8" 2/125 rex  
 12 6  
 13 Set 4 1/2" at 3417'

ELEVATION **not run**

PRODUCTION

FIGURES INDICATE BOTTOM OF FORMATIONS

- 0- 70' Clay and Sand
- 70- 205 Shale - Sand and Lime
- 205- 605 Red Bed - Lime - Shale
- 605-1250 Shale and Shells
- 1250-2570 Lime and Shale
- 2570-2709 Lime
- 2709 Heebner
- 2726 Toronto
- 2737 Douglas
- 2691 Brown Lime
- 2905 Lansing
- 3279 Base of Kansas City
- 3401 Cherty Conglomerate
- 3430 Rotary Total Depth

RECEIVED  
 STATE CORPORATION COMMISSION  
 OCT 5 1960  
 CONSERVATION DIVISION  
 WICHITA, KANSAS