

STATE OF KANSAS  
STATE CORPORATION COMMISSION

WELL PLUGGING RECORD

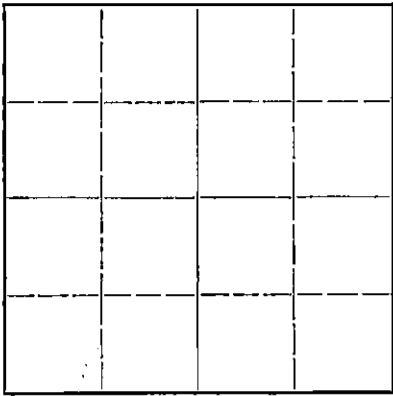
Give All Information Completely  
Make Required Affidavit  
Mail or Delivered Report to:  
Conservation Division  
State Corporation Commission  
800 Bittling Building  
Wichita, Kansas

OR

FORMATION PLUGGING RECORD

Strike out upper line  
when reporting plug-  
ging off formations.

NORTH



Locate well correctly on above  
Section Plat

Rice County, Sec. 6 Twp. 21 Rge. 7 (W)

Location as "NE 1/4 NW 1/4 SW 1/4" or footage from lines. Center of South line SE NW

Lease Owner. The El Dorado Refining Company, El Dorado, Kansas

Lease Name. Oden Well No. 2

Office Address. Box 551, El Dorado, Kansas

Character of Well (completed as Oil, Gas or Dry Hole). Oil

Date well completed. June 18, 1946

Application for plugging filed. December 10, 1945

Application for plugging approved. December 12, 1945

Plugging commenced. June 17, 1946

Plugging completed. June 25, 1946

Reason for abandonment of well or producing formation. Non-Profitable Production.

If a producing well is abandoned, date of last production. April 9, 1946

Was permission obtained from the Conservation Division or its agents before plugging was com-  
menced? Yes

Name of Conservation Agent who supervised plugging of this well. Ruel Durkee

Producing formation. Conglomerate Depth to top. Bottom. Total Depth of Well. 3338 Feet

Show depth and thickness of all water, oil and gas formations.

OIL, GAS OR WATER RECORDS

CASING RECORD

Formation	Content	From	To	Size	Put In	Pulled Out
				15 1/2"	108'	
				7"	3303'	1519'

Describe in detail the manner in which the well was plugged, indicating where the mud fluid was placed and the method or methods used in introducing it into the hole. If cement or other plugs were used, state the character of same and depth placed, from.....feet to .....feet for each plug set.

Cleaned cellar. Removed gate and welded starting nipple.  
Run ten sacks of cement to bottom of hole. Hauled three loads of water.  
Worked pipe. Had 12" stretch at 100,000%. Shot pipe at 2,250', 2,000', 1,803', 1,710',  
1,620', 1,592', 1,560', and 1,518' and got loose.  
Worked pipe and pulled out starting nipple. Called welder and welded nipple back in  
place.  
Mudded hole. Set bridge at 150'. Run thirty sacks of cement. Mudded hole and run  
ten sacks of cement to base of cellar.

6 21 7W  
36 12

(If additional description is necessary, use BACK of this sheet)

Correspondence regarding this well should be addressed to. The El Dorado Refining Company  
Address. Box 551, El Dorado, Kansas

STATE OF Kansas, COUNTY OF Butler, ss.


H. L. McQuiston, General Production Supt. (employee of owner) ~~and~~ of the above-described well,  
being first duly sworn on oath, says: That I have knowledge of the facts, statements, and matters herein contained and the log of the above-  
described well as filed and that the same are true and correct. So help me God.

(Signature) H. L. McQuiston

Box 551, El Dorado, Kansas (Address)

SUBSCRIBED AND SWORN to before me this 28th day of June 1946

My commission expires 3-15-50



STATE OF KANSAS  
STATE CORPORATION COMMISSION

WELL PLUGGING RECORD

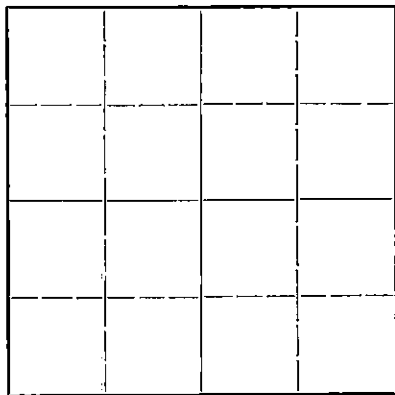
Give All Information Completely  
Make Required Affidavit  
Mail or Deliver Report to:  
Conservation Division  
State Corporation Commission  
800 Bittling Building  
Wichita, Kansas

OR

FORMATION PLUGGING RECORD

Strike out upper line  
when reporting plugging  
off formations.

NORTH



Locate well correctly on above  
Section Plat

Rice County. Sec. 6 Twp 21 Rge. 7 (W)  
Location as "NE 1/4 NW 1/4 SW 1/4" or footage from lines. Center of South line SE NW  
Lease Owner The El Dorado Refining Company, El Dorado, Kansas  
Lease Name Oden Well No. 2  
Office Address Box 551, El Dorado, Kansas  
Character of Well (completed as Oil, Gas or Dry Hole) Oil  
Date well completed June 18, 1940  
Application for plugging filed December 10, 1945  
Application for plugging approved December 12, 1945  
Plugging commenced June 17, 1946  
Plugging completed June 25, 1946  
Reason for abandonment of well or producing formation Non-Profitable Production.  
If a producing well is abandoned, date of last production April 9, 1946  
Was permission obtained from the Conservation Division or its agents before plugging was commenced? Yes

Name of Conservation Agent who supervised plugging of this well Ruel Durkee  
Producing formation Conglomerate Depth to top Bottom Total Depth of Well 3338 Feet  
Show depth and thickness of all water, oil and gas formations.

OIL, GAS OR WATER RECORDS


CASING RECORD

Formation	Content	From	To	Size	Put In	Pulled Out
				15 1/2"	108'	
				7"	3303'	1519'

Describe in detail the manner in which the well was plugged, indicating where the mud fluid was placed and the method or methods used in introducing it into the hole. If cement or other plugs were used, state the character of same and depth placed, from \_\_\_\_\_ feet to \_\_\_\_\_ feet for each plug set.

Cleaned cellar. Removed gate and welded starting nipple.  
Run ten sacks of cement to bottom of hole. Hauled three loads of water.  
Worked pipe. Had 12" stretch at 100,000#. Shot pipe at 2,250', 2,000', 1,803', 1,710', 1,620', 1,592', 1,560', and 1,518' and got loose.  
Worked pipe and pulled out starting nipple. Called welder and welded nipple back in place.  
Mudded hole. Set bridge at 150'. Run thirty sacks of cement. Mudded hole and run ten sacks of cement to base of cellar.

FILE 6-21-7-W  
BOOK 36-12



(If additional description is necessary, use BACK of this sheet)  
Correspondence regarding this well should be addressed to The El Dorado Refining Company  
Address Box 551, El Dorado, Kansas

STATE OF Kansas, COUNTY OF Butler, ss.  
H. L. McQuiston, General Production Supt. (employee of owner) of the above-described well,  
being first duly sworn on oath, says: That I have knowledge of the facts, statements, and matters herein contained and the log of the above-described well as filed and that the same are true and correct. So help me God.

(Signature) H. L. McQuiston  
Box 551, El Dorado, Kansas  
(Address)

SUBSCRIBED AND SWORN to before me this 28th day of June, 1946  
Notary Public.

15.159.05317.0000

EL DORADO REFINING CO.  
Well No. 2

Sec. 6, T. 21, Range 7  
Center of South line SE NW

Total Depth 3338  
Comm. 5-30-40 Compl. 6-18-40.  
Contractor: Stearns-Walker Drilling Co.

10 cellar  
 70 sand  
 100 shells and shale - surface hole  
 575 shale and shells  
 670 shale  
 925 salt  
 950 shale  
 1248 shale and shells  
 1356 shale and lime  
 1552 shale and shells  
 1629 shale and lime  
 2306 shale and shells  
 2333 lime broken  
 2344 lime  
 2428 shale  
 2568 lime  
 2596 soft lime  
 2615 lime  
 2660 lime broken  
 2677 lime hard  
 2708 lime  
 2784 lime and shale  
 2812 shale  
 3076 lime  
 3100 lime broken  
 3106 hard lime  
 3210 lime  
 3303 shale - standard tools 3303  
 3328 shale - show of gas  
 3338 Total depth

CASING RECORD:

108' - 15 1/2" surface pipe and cemented with 120 sacks cement  
3303' - 7" O.D. casing cemented with 150 sacks regular cement and  
50 sacks Quickset cement.

FIL  
6 21-74  
36 12

