

WELL PLUGGING RECORD

FORMATION PLUGGING RECORD

Strike out upper line when reporting plugging of formations.

STATE OF KANSAS
STATE CORPORATION COMMISSION

Give All Information Completely
Make Required Affidavit
Mail or Deliver Report to:
Conservation Division
State Corporation Commission
800 Bitting Building
Wichita, Kansas

Rice County. Sec. 14 Twp. 21 Rge. X (E) 7 (W)

Location as "NE $\frac{1}{4}$ NW $\frac{1}{4}$ SW $\frac{1}{4}$ " or footage from lines. CWL - SW 1/4

Lease Owner H. B. Garden

Lease Name Han Thedde Well No. _____

Office Address Hutchinson, Kansas

Character of Well (completed as Oil, Gas or Dry Hole) Practically Dry

Date, well completed Oct 9th 1940 193

Application for plugging filed Jun 12th 1941 193

Application for plugging approved June 12th 1941 193

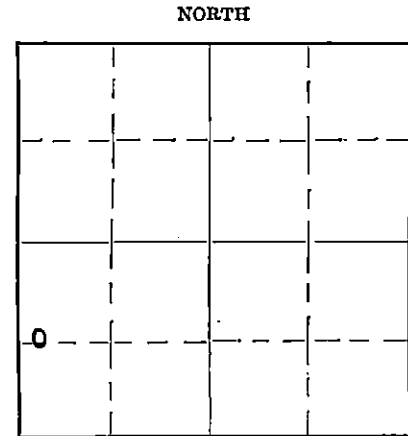
Plugging Commenced June 16th 1941 193

Plugging Completed June 17th 1941 193

Reason for abandonment of well or producing formation insufficient
production to operate profitably

If a producing well is abandoned, date of last production May 1941 193

Was permission obtained from the Conservation Division or its agents before plugging was commenced? Yes



Locate well correctly on above Section Plat

Name of Conservation Agent who supervised plugging of this well Ruel Durkee

Producing formation _____ Depth to top _____ Bottom _____ Total Depth of Well _____ Feet

Show depth and thickness of all water, oil and gas formations.


OIL, GAS OR WATER RECORDS

CASING RECORD

Formation	Content	From	To	Size	Put In	Pulled Out
				7"OD	3390ft	2648ft

Describe in detail the manner in which the well was plugged, indicating where the mud fluid was placed and the method or methods used in introducing it into the hole. If cement or other plugs were used, state the character of same and depth placed, from _____ feet to _____ feet for each plug set.

Mudded from top to bottom
 6 sax of cement used at 3417 - 3375
 15 " " " " " 200 ft
 10 " " " " " base of cellar



pd
6/20/41

JUN 20 1941
STATE CORP. COMM.
CONSERVATION DIV.

6-20-41

(If additional description is necessary, use BACK of this sheet)

Correspondence regarding this well should be addressed to H. B. Garden
Address 6 West 22nd Street, Hutchinson, Kansas

STATE OF Kansas, COUNTY OF Reno, SS.

Owner (employee of owner) or (owner or operator) of the above-described well, being first duly sworn on oath, says: That I have knowledge of the facts, statements, and matters herein contained and the log of the above-described well as filed and that the same are true and correct. So help me God.

(Signature) H. B. Garden

Hutchinson, Kansas

(Address)

SUBSCRIBED AND SWORN to before me this 17th day of June 1941, 19_____

My commission expires Mar. 11, 1942

My commission expires _____

[Signature]
Notary Public.


WELL LOG BUREAU - KANSAS GEOLOGICAL SOCIETY
412 Union National Bk Bldg., Wichita, Kansas

H. B. GARDEN
Theede No. 1.

SEC. 14 T.21 R. 7W
CWL SW

Total Depth, 3409'
Comm. 9-20-40 Comp. 10-11-40
Shot or Treated.
Contractor.
Issued. 11-9-40

County. Rice



CASING:
13" 78'
7" 3390'

Elevation.

Production. Min.Well

Figures Indicate Bottom of Formations.

cellar	8
clay	15
sand	50
shale red & sand	78
shale red & shells	300
shale & gyp	665
salt, shale, shells	800
salt	925
gyp shale & lime	1040
lime brkn	1540
shale & shells	1665
shale & lime shells	1780
lime brkn	1820
shale & shells	1915
shale sdy	2045
shale & shells	2260
shale & lime shells	2415
lime	2450
lime Topeka	2590
lime	2737
shale sdy	2805
lime	3259
shale	3268
lime brkn	3270
shale & shells	3360
red rock	3367
shale & lime red	3385
conglomerate	3390
Cable	
conglomerate	3391
filled up over night	1900'
conglomerate	3403
1000' fillup over night	
chat	3409
1700' fillup over night	
Total Depth.	

JUN 20 11
STATE GEOLOGICAL SURVEY
WICHITA, KANSAS

PLUGGING
FILE SEC. 16 - 21-R-74
BOOK PAGE 141 LINE 16