

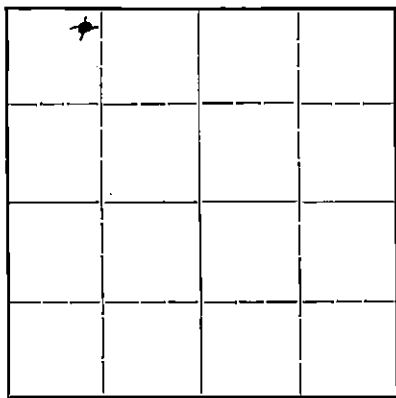
STATE OF KANSAS
STATE CORPORATION COMMISSION

WELL PLUGGING RECORD
OR
FORMATION PLUGGING RECORD

Strike out upper line
when reporting plug-
ging off formations.

Give All Information Completely
Make Required Affidavit
Mail or Deliver Report to:
Conservation Division
State Corporation Commission
800 Bittling Building
Wichita, Kansas

NORTH



Locate well correctly on above
Section Plat

Rice County, Sec 14 Twp 21 Rge 7 (EK) (West)
Location as "NE 1/4 NW 1/4 SW 1/4" or footage from lines NE/c NW/4 NW/4

Lease Owner The Derby Oil Company

Lease Name Theeda Well No. 1

Office Address Wichita, Kansas

Character of Well (completed as Oil, Gas or Dry Hole) Oil

Date well completed February 5 1937

Application for plugging filed March 1 1943

Application for plugging approved March 4 1943

Plugging commenced April 14 1943

Plugging completed April 17 1943

Reason for abandonment of well or producing formation Oil Depleted

If a producing well is abandoned, date of last production December 19 42

Was permission obtained from the Conservation Division or its agents before plugging was com-
menced? Yes

Name of Conservation Agent who supervised plugging of this well Ruel Durkee

Producing formation Conglomerate Depth to top 3369' Bottom Total Depth of Well 3393 1/2 Feet

Show depth and thickness of all water, oil and gas formations.


OIL, GAS OR WATER RECORDS

CASING RECORD

Formation	Content	From	To	Size	Put In	Pulled Out
				1 3/4"	100'	None
				7"	3369'	2802'

Describe in detail the manner in which the well was plugged, indicating where the mud fluid was placed and the method or methods used in introducing it into the hole. If cement or other plugs were used, state the character of same and depth placed, from _____ feet to _____ feet for each plug set.

3393 1/2 to 3369 Mud
3369 to 3340 Cement
3340 to 100 Mud
100 to 80 Cement
80 to 10 Mud
10 to Base of Cellar - Cement
Base of cellar to surface - Earth



SWELL
APR 31
4-30-43

(If additional description is necessary, use BACK of this sheet)

Correspondence regarding this well should be addressed to The Derby Oil Company

Address Wichita, Kansas

STATE OF Kansas COUNTY OF Sedgwick, ss.
S.E. Banks (employee of owner) or (owner or operator) of the above-described well,
being first duly sworn on oath, says: That I have knowledge of the facts, statements, and matters herein contained and the log of the above-described well as filed and that the same are true and correct. So help me God.

(Signature) S.E. Banks

Wichita, Kansas (Address)

SUBSCRIBED AND SWORN to before me this 28th day of April, 1943

[Signature] Notary Public.

My commission expires 7/31/43

Tracto #1
 NW/4 NW/4
 Corner ~~SW/4 SW/4~~
 NW/4 NW/4
 Robertson Drilling Co.

14

21

77

Rice

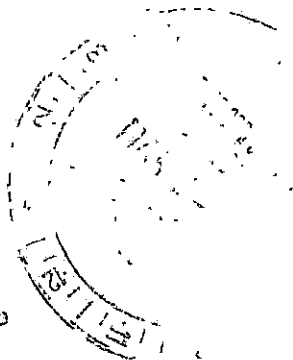
OKLAHOMA

1/7/51

100' 100' 100' 100' Cemented with 125 sacks Gilmax
 7 33 3339 33 207 " " 100 sacks - 50 regular - 50 Incor

Clay	16	2715
Sand	70	2735
Shale & Red Rock	100	2760
Shale	500	2815
Broken Lime	400	2830
Shale	500	2890
Salt & Shale	950	3006
Broken Lime	1700	3020
Shale	1150	3133
Broken Lime	2525	3145
Shale	1500	3187
Broken Lime	1630	3287
Shale	1808	3315
Broken Lime	1819	3325
Shale	1850	3360
Lime, Broken	1850	3362
Shale	1910	3369
Broken Lime	1930	
Shale	2030	
Broken Lime	2055	
Shale	2090	
Broken Lime	2122	
Shale	2170	
Broken Lime	2190	
Shale	2250	
Broken Lime	2340	
Shale	2400	
Broken Lime	2475	
Lime	2533	
Broken Lime	2665	

Lime	2715
Lime Broken	2735
Sandy Lime	2760
Lime	2815
Shale	2830
Broken Lime	2890
Lime S. C.	3006
Lime Terqua	3020
Lime	3133
Lime Broken	3145
Lime	3187
Lime Broken	3287
Shale	3315
Lime Broken	3325
Shale	3360
Conglomerate	3362
Shale	3369



Cored 2360 to 2500
 Beamed hole 3350-3360
 Set 7" D. C. 24" casing
 3360' Cemented 20 sacks Log Cement
 50 sacks Quick Set Incor cement

Standard Tools

Top of Cement	3363'
Cement	3365
Conglomerate Soft	3365
" med. soft	3361
" hard	3395 1/2
Beamed hole to 8"	3393 1/2
Swabbed off bottom	1st hr. 45 bbls 2nd hr. 40 bbls
Potential flowing through casing	378 bbls. 6 hrs. 1433 bbls
Run 2 1/2" upset tubing with American Flow Packer	

14 21 7W
 66 36

April 21, 1943.

The Derby Oil Company
358 North Broadway
Wichita, Kansas

Dear Sirs:

Attached hereto find material report form to be executed by you on your No. 1 Theede well, located in the NEc of the NW of the NW of Section 14, Township 21, Range 7 West, Rice County, Kansas.

This new form has been requested by the Federal Government and must be mailed to this office within five days after plugging has been completed. Will you please give this matter your immediate attention.

Very truly yours,

STATE CORPORATION COMMISSION
CONSERVATION DIVISION

By: _____

J. P. ROBERTS


Encl.

MATERIAL REPORT AND PLUGGING RECORD

Mail To: STATE CORPORATION COMMISSION
Conservation Division
800 Biting Building
Wichita, Kansas

NOTICE: All questions on this form must be answered.

Company Operating The Derby Oil Company
Office Address Wichita, Kansas



Locate well correctly.

County Rice Sec 14 Twp 21 Rge 7 W

Farm Name Theede Well No 1 Field Wherry

Well Location NEc NW/1/4 NW/1/4

Name of Producing Sand Conglomerate Total Depth 3393 1/2

Commenced Plugging April, 14, 1943 Finished April, 17, 1943

DAILY AVERAGE PRODUCTION:

Initial Production: Oil 1433 Gas _____ Water _____

Production when Plugged: Oil 1 Gas _____ Water 2

Estimated Total Remaining Reserves Attributable to Well at Time Abandoned 200


INFORMATION ON MATERIALS RECLAIMED FROM WELL

CASING, TUBING AND ROD DATA

Description	Size	Recovered		Junk		Reusable		Disposition Made Or To Be Made Of Usable Material
		Ft.	Tons	Ft.	Tons	Ft.	Tons	
24" SS CASING	7"	2800	33 1/2			2800	33 1/2	1905' to when 897' to McNICOLE #4
6.50" ASTUBING	7/4"	3366	10 3/4			3366	10 3/4	McNICOLE #3
Jones' RODS	3/4"	3300	7 1/2			3300	7 1/2	when

SURFACE EQUIPMENT

Quantity	Description	*Condition	Est. Tons	Disposition Made Or To Be Made Of Reclaimed Material
1	PUMPING DERRICK	B		Sold to E.H. HAIRIE
1	AMERICAN LIFT	C		when



* Usable, Usable with minor repairs, or junk.

Date: April 28- 1943

Signed: S E Banks
(For Operating Co.--Title)

PLUGGING
SEC 14 TWP 21 R 7W
BOOK PAGE 66 LINE 36

It is very important that all questions on this form be answered, as this Department has been asked by the Petroleum Administration for War to supply data on well abandonments undertaken during the war.

This information is very essential in aiding the war effort; therefore, this Department is requiring this report to be mailed within 5 days after the abandonment of your well.

19-0750