

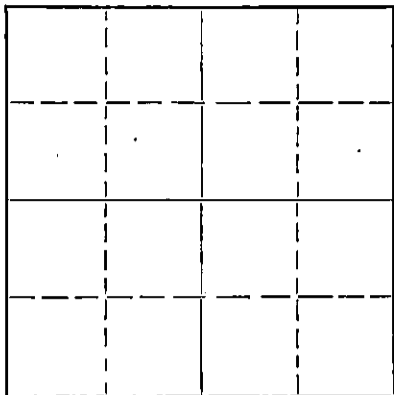
Give All Information Completely  
Make Required Affidavit  
Mail or Deliver Report to:  
Conservation Division  
State Corporation Commission  
800 Bitting Building  
Wichita, Kansas

### WELL PLUGGING RECORD

Stafford County. Sec. 12 Twp. 21 Rge. 14 (E) W (W)

Location as "NE/CNW<sup>1</sup>/<sub>4</sub>SW<sup>1</sup>/<sub>4</sub>" or footage from lines NE NE SE  
Lease Owner Victor Drilling, Inc.  
Lease Name Fundsack Well No. 1  
Office Address 301 Koch Building, Wichita, Kansas  
Character of Well (completed as Oil, Gas or Dry Hole) dry  
Date well completed 12-3-51 19\_\_\_\_  
Application for plugging filed 12-3-51 19\_\_\_\_  
Application for plugging approved 12-3-51 19\_\_\_\_  
Plugging commenced 12-3-51 19\_\_\_\_  
Plugging completed 12-3-51 19\_\_\_\_  
Reason for abandonment of well or producing formation no shows encountered

NORTH



Locate well correctly on above Section Plat

If a producing well is abandoned, date of last production 19\_\_\_\_  
Was permission obtained from the Conservation Division or its agents before plugging was commenced? yes

Name of Conservation Agent who supervised plugging of this well C. D. Stough

Producing formation none Depth to top \_\_\_\_\_ Bottom \_\_\_\_\_ Total Depth of Well 3723 Feet

Show depth and thickness of all water, oil and gas formations.


#### OIL, GAS OR WATER RECORDS

#### CASING RECORD

Formation	Content	From	To	Size	Put In	Pulled Out

Describe in detail the manner in which the well was plugged, indicating where the mud fluid was placed and the method or methods used in introducing it into the hole. If cement or other plugs were used, state the character of same and depth placed, from \_\_\_\_\_ feet to \_\_\_\_\_ feet for each plug set.

240' w/15 sx cement  
35' w/10 sx cement



(If additional description is necessary, use BACK of this sheet)

Name of Plugging Contractor Victor Drilling, Inc.  
Address 301 Koch Building  
Wichita 2, Kansas

STATE OF Kansas, COUNTY OF Sedgwick, ss.  
Victor F. Reiserer (employee of owner) or (owner or operator) of the above-described well,

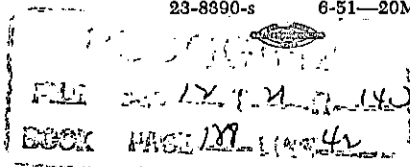
being first duly sworn on oath, says: That I have knowledge of the facts, statements, and matters herein contained and the log of the above-described well as filed and that the same are true and correct. So help me God.

(Signature) Victor F. Reiserer  
301 Koch Building, Wichita 2, Kansas  
(Address)

SUBSCRIBED AND SWORN to before me this 5th day of December, 1951

Alma E. Rose  
Notary Public.

My commission expires July 16, 1955



Victor Drilling, Inc.

#1 Pundsack

NE NE SE 12-219-14W  
Stafford County

Spud: 11-21-51  
Comp: 12-3-51

Elevation: 1916 DF

8 5/8" @ 266' 150 sx

sand & shale	0-266
shale	280
shale & red beds	880
shale & shells	1265
shale & salt	1620
shale & shells	1630
shale & lime	1775
lime	1910
lime	1950
lime & shale	2005
shale	2025
lime	2125
shale & lime	2260
shale & lime	2300
lime	2316
shale & lime	2480
shale	2665
shale	2774
shale & lime	2860
lime & shale	2942
lime & shale	3015
lime	3093
lime	3117
shale & lime	3162
lime	3230
lime & shale	3302
lime	3374
lime	3403
lime	3448
lime	3502
lime	3558
lime	3588
lime	3595
lime & shale	3652
lime	3670
lime & chert	3718
Total Depth	3718 RTD
	3723 Schlum.

Heebner	3237
Toronto	3257
Brown Lime	3357
Lansing	3370
Viola	3597
Simpson	3643
Arbuckle	3697

STATE OF KANSAS )  
COUNTY OF SEDGWICK) ss

I, Victor F. Reiserer, swear that the foregoing is true to the best of my knowledge.

Victor F. Reiserer

Subscribed and sworn to before me, a Notary Public, this 5th day of December, 1951.

Alma E. Ross

My commission expires July 16, 1955.

DEC 11 1951  
 COUNTY OF SEDGWICK  
 NOTARY PUBLIC  
 ALMA E. ROSS

FILE NO. 121-219-14W  
 BOOK PAGE 121-219-14W