

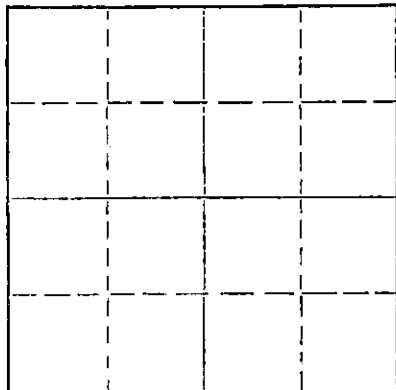
STATE OF KANSAS
STATE CORPORATION COMMISSION

Form CP-4

WELL PLUGGING RECORD

Give All Information Completely
Make Required Affidavit
Mail or Deliver Report to:
Conservation Division
State Corporation Commission
212 No. Market
Wichita, Kansas 67202

NORTH



Locate well correctly on above
Section Plat

Finney County. Sec. 8 Twp. 21S Rge. 33W (E) (W)
Location as "NE/CNW/SW" or footage from lines 200' west NE NE
Lease Owner Thunderbird Drilling, Inc.
Lease Name Buerkle "B" Well No. 3
Office Address 4328 East Kellogg, Wichita, Kansas
Character of Well (completed as Oil, Gas or Dry Hole) Dry Hole
Date well completed 1-17-72 19
Application for plugging filed 1-17-72 19
Application for plugging approved 1-17-72 19
Plugging commenced 1-17-72 19
Plugging completed 1-17-72 19
Reason for abandonment of well or producing formation
commercial quantities of oil not found
If a producing well is abandoned, date of last production 19
Was permission obtained from the Conservation Division or its agents before plugging was commenced? yes

Name of Conservation Agent who supervised plugging of this well Edgar Eves
Producing formation _____ Depth to top _____ Bottom _____ Total Depth of Well 4800 Feet
Show depth and thickness of all water, oil and gas formations.

OIL, GAS OR WATER RECORDS

CASING RECORD

FORMATION	CONTENT	FROM	TO	SIZE	PUT IN	PULLED OUT
				8 5/8	407'	

Describe in detail the manner in which the well was plugged, indicating where the mud fluid was placed and the method or methods used in introducing it into the hole. If cement or other plugs were used, state the character of same and depth placed, from _____ feet to _____ feet for each plug set.

Mudded up to 400' - 1/2 sk. hulls, 35 sx. cement.
Mudded up to 40' - 15 sx. cement.
2 sx. for rathole


RECEIVED
STATE CORPORATION COMMISSION
JAN 24 1972
CONSERVATION DIVISION
Wichita, Kansas

(If additional description is necessary, use BACK of this sheet)
Name of Plugging Contractor Rains & Williamson Oil Co., Inc.
Address 435 Page Court, 220 West Douglas, Wichita, Kansas 67202

STATE OF KANSAS, COUNTY OF SEDGWICK
Wilson Rains, Pres. Rains & Williamson Oil Co., Inc.
(Employed by or was an operator of the above-described well, being first duly sworn on oath, says: That I have knowledge of the facts, statements, and matters herein contained and the log of the above-described well as filed and that the same are true and correct. So help me God.)

(Signature) Wilson Rains
WILSON RAINS
435 Page Ct., 220 W. Douglas, Wichita, Ks.
(Address)

SUBSCRIBED AND SWORN to before me this 20th day of January, 1972
My commission expires October 4, 1975
Juanita M. Green
Notary Public.



WELL LOG

COMPANY Thunderbird Drilling, Inc.


SEC. 8 T. 21S R. 33W
LOC. 200' west NE NE

FARM Buerkle "B" NO. 3

RIG. NO. 2
TOTAL DEPTH 4800'
COMM. 1-7-72

COMP. 1-17-72

COUNTY Finney
KANSAS



CONTRACTOR Rains & Williamson Oil Co., Inc.

CASING	
20	10
15	8
12	6
13	5

5/8" @ 407' w/ 200 sx. 35/65 pos,
6% gel, 5% salt +
130 sx. common,
3% CC

ELEVATION
PRODUCTION

FIGURES INDICATE BOTTOM OF FORMATIONS

Shale	2020
Lime and Shale	3255
Lime	4800
Rotary Total Depth	4800

RECEIVED
STATE CORPORATION COMMISSION
JAN 24 1972
CONSERVATION DIVISION
Wichita, Kansas

State of KANSAS
County of SEDGWICK ss:

I, Wilson Rains, Pres. of the Rains & Williamson Oil Co., Inc. ~~Company~~

upon oath state that the above and foregoing is a true and correct copy of the log of the Buerkle "B" #3 well.

Wilson Rains
WILSON RAINS

Subscribed and sworn to before me this 20th day of January 19 72

My Commission Expires: October 4, 1975

Juanita M. Green
NOTARY PUBLIC
Juanita M. Green

