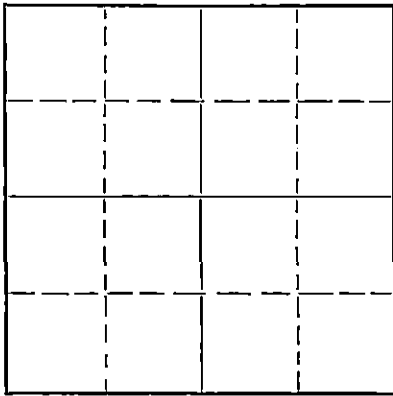


WELL PLUGGING RECORD

Give All Information Completely
Make Required Affidavit
Mail or Deliver Report to:
Conservation Division
State Corporation Commission
300 Bitting Building
Wichita, Kansas

Stafford County, Sec. 9 Twp. 21 Rge. 14 (SE) (W)
Location as "NE/CNW $\frac{1}{4}$ /SW $\frac{1}{4}$ " or footage from lines NE NE NW
Lease Owner Westgate-Greenland Oil Company
Lease Name Asher Well No. 1
Office Address 1009 Central Building, Wichita 2, Kansas
Character of Well (completed as Oil, Gas or Dry Hole) dry hole
Date well completed May 5, 1951 19
Application for plugging filed Orally-May 5, 1951 19
Application for plugging approved May 5, 1951 19
Plugging commenced May 5, 1951 19
Plugging completed 10:00 A.M. May 5, 1951 19
Reason for abandonment of well or producing formation _____

NORTH



Locate well correctly on above
Section Flat

If a producing well is abandoned, date of last production _____ 19
Was permission obtained from the Conservation Division or its agents before plugging was commenced? yes

Name of Conservation Agent who supervised plugging of this well Eldon Petty
Producing formation _____ Depth to top _____ Bottom _____ Total Depth of Well _____ Feet
Show depth and thickness of all water, oil and gas formations.

OIL, GAS OR WATER RECORDS

CASING RECORD

Formation	Content	From	To	Size	Put In	Pulled Out
Surface		0	855	8 5/8"	855	none

Describe in detail the manner in which the well was plugged, indicating where the mud fluid was placed and the method or methods used in introducing it into the hole. If cement or other plugs were used, state the character of same and depth placed, from _____ feet to _____ feet for each plug set.
Filled hole with heavy mud from 3680 to 250 feet.
Set plug and ran 15 sacks cement at 250 to 205 feet
Filled with heavy mud from 205 to 40 feet,
Set plug and ran 10 sacks cement from 40 feet to cellar base.


(If additional description is necessary, use BACK of this sheet)

Correspondence regarding this well should be addressed to Westgate-Greenland Oil Company
Address 1009 Central Building, Wichita 2, Kansas

STATE OF Kansas, COUNTY OF Sedgwick, ss.
G. E. Bitler (employee of owner) Westgate-Greenland Oil Company of the above-described well, being first duly sworn on oath, says: That I have knowledge of the facts, statements, and matters herein contained and the log of the above-described well as filed and that the same are true and correct. So help me God.
(Signature) G. E. Bitler
1009 Central Building, Wichita 2, Kansas
(Address)

SUBSCRIBED AND SWORN to before me this 9th day of May, 19 51
Esther Russell
Notary Public.

My commission expires May 25, 1953.
23-5091-s 8-50-10M



COMPANY: Westgate-Greenland Oil Company
 CONTRACTOR: Jackson Drilling Corporation
 FARM: Asher #1
 LOCATION: NE NE NW Section 9-21-14W,
 Stafford County, Kansas
 ELEVATION: 1938
 COMMENCED: April 22, 1951
 COMPLETED: May 5, 1951.

0	to	105	Shale and Sand
105	to	295	Shale
295	to	380	Sand & Shale
380	to	620	Red Bed & Shale
620	to	800	Red Bed
800	to	837	Red Bed & Shale
837	to	852	Quartzite
852	to	872	Anhydrite
872	to	1100	Red Bed & Shale
1100	to	1405	Shale & Shells
1405	to	1585	Shale, Salt and Shells
1585	to	1680	Shale & Lime
1680	to	1720	Lime with Shale Bks.
1720	to	1840	Lime
1840	to	1870	Lime and Shale
1870	to	2200	Lime
2200	to	2340	Shale & Lime
2340	to	2530	Shale & Shells
2530	to	2585	Shale & Lime
2585	to	2650	Shale & Shells
2650	to	2675	Lime
2675	to	2715	Shale
2715	to	3348	Lime & Shale
3348	to	3515	Lime
3515	to	3607	Lime & Shale
3607	to	3640	Shale & Sand
3640	to	3680	Arbuckle Lime
---	---	---	---
---	---	3680	T.D.

8 5/8 24# casing set at 855 feet. Cemented with 450 sacks cement and
 4 sacks calcium chloride.

Drill stem test @ 3348. Open 1 hour - recovered 10 feet mud.

Drill stem test @ 3407 - packer set at 3398 - open 1/2 hour, recovered 15 feet
 rotary mud.


Drill stem test at 3487 - packer set at 3443 - open 1 hour - recovered 70 feet
 salty mud.

Tops - Kansas City 3319
 Arbuckle 3640

Dry and Abandoned.

All measurements from top of derrick floor.

RECEIVED
 STATE CORPORATION COMMISSION
 MAY 12 1951



C E R T I F I C A T E

I, Clare A. Stewart, do hereby certify that the above and foregoing is a true and correct copy of log of the Asher #1, Section 9-21-14W, Stafford County, Kansas, as reflected by files of the Jackson Drilling Corporation.

Clare A. Stewart

Clare A. Stewart

Subscribed and sworn to before me, a Notary Public, within and for Johnson County, Kansas, this 9th day of May, 1951.

Dorothy J. Wilson

Dorothy J. Wilson

My commission Expires November 30, 1954.

RECEIVED
STATE CORPORATION COMMISSION
MAY 7 1951