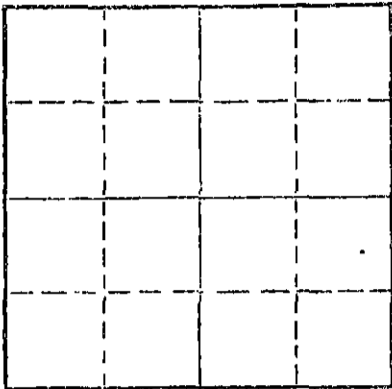


STATE OF KANSAS
STATE CORPORATION COMMISSION

Give All Information Completely
Make Required Affidavit
Mail or Deliver Report to:
Conservation Division
State Corporation Commission
P. O. Box 17027
Wichita, Kansas 67217
NORTH

WELL PLUGGING RECORD



Locate well correctly on above
Section Plat

Stafford County, Sec. 12 Twp. 21 Rge. 14 (E) (W) X
Location as "NE/CNW/SW" or footage from lines SE NW NW
Lease Owner Kewanee Oil Co.
Lease Name Piel Well No. #6
Office Address Box 360 Hoisington, Kansas
Character of Well (completed as Oil, Gas or Dry Hole)
Date well completed 19
Application for plugging filed 19
Application for plugging approved 19
Plugging commenced 5-28-74 19
Plugging completed 6-30-74 19
Reason for abandonment of well or producing formation
If a producing well is abandoned, date of last production 19
Was permission obtained from the Conservation Division or its agents before plugging was commenced?

Name of Conservation Agent who supervised plugging of this well G. R. Biberstein
Producing formation Depth to top Bottom Total Depth of Well 3658' Feet
Show depth and thickness of all water, oil and gas formations.

OIL, GAS OR WATER RECORDS

CASING RECORD

FORMATION	CONTENT	FROM	TO	SIZE	PUT IN	PULLED OUT
				5 1/2"	3657'	2587.50'
				8 5/8"	285'	

Describe in detail the manner in which the well was plugged, indicating where the mud fluid was placed and the method or methods used in introducing it into the hole. If cement or other plugs were used, state the character of same and depth placed, from feet to feet for each plug set.

Made bottom hole plug back with sand to 3600'. Mix and ran 5 sacks cement thru dump
bailer.
Squeezed hole with 3 sacks hulls - 20 sacks gel and 100 sacks 60/40 pozmix cement.

RECEIVED
STATE CORPORATION COMMISSION
JUN 24 1974
6-24-1974
CONSERVATION DIVISION
Wichita, Kansas

(If additional description is necessary, use BACK of this sheet)
Name of Plugging Contractor Southwest Casing Pulling Co.
Address Box 364 Great Bend, Kansas

STATE OF Kansas, COUNTY OF Barton, ss.
Southwest Casing Pulling Co. (employee of owner) or (owner or operator) of the above-described well, being first duly sworn on oath, says: That I have knowledge of the facts, statements, and matters herein contained and the log of the above-described well as filed and that the same are true and correct. So help me God.

(Signature) W. C. Spencer
Box 364 Great Bend, Kansas
(Address)

Subscribed and Sworn to before me this 21 day of June 1974

My commission expires
Notary Public
1976

Sidney D. Miller
Notary Public

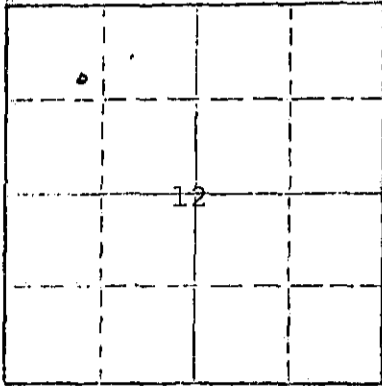
STATE OF KANSAS
STATE CORPORATION COMMISSION

Form CP-4

Give All Information Completely
Make Required Affidavit
Mail or Deliver Report to:
Conservation Division
State Corporation Commission

WELL PLUGGING RECORD

P. O. Box 17027
Wichita, Kansas 67217
NORTH



Locate well correctly on above
Section Plat

Stafford County, Sec. 12 Twp. 21S Rge. (E) 14 (W)
Location as "NE/CNW/SE" or footage from lines SE NW NW
Lease Owner Kewanee Oil Company
Lease Name Piel Well No. 6
Office Address Box 2093, Wichita, Kansas
Character of Well (completed as Oil, Gas or Dry Hole) oil
Date well completed 4-4- 1960
Application for plugging filed 5-28- 1974
Application for plugging approved 5-29- 1974
Plugging commenced 5-29- 1974
Plugging completed 6-20- 1974
Reason for abandonment of well or producing formation dry

If a producing well is abandoned, date of last production 10-19- 1970
Was permission obtained from the Conservation Division or its agents before plugging was commenced? yes

Name of Conservation Agent who supervised plugging of this well G. R. Biberstein
Producing formation Arbuckle Depth to top 3655 Bottom 3658 Total Depth of Well 3658 Feet
Show depth and thickness of all water, oil and gas formations.

OIL, GAS OR WATER RECORDS

CASING RECORD

FORMATION	CONTENT	FROM	TO	SIZE	PUT IN	PULLED OUT
Arbuckle	oil	3655	3658	8-5/8"	286	none
				5-1/2"	3657	2587

Describe in detail the manner in which the well was plugged, indicating where the mud fluid was placed and the method or methods used in introducing it into the hole. If cement or other plugs were used, state the character of same and depth placed, from _____ feet to _____ feet for each plug set.

Plugged bottom w/ sand to 3600'.
Dumped 5 sacks cement w/ bailer.
Squeezed hole w/ 3 sacks hulls and
20 sacks gel. Released plug and
displaced with 20 sacks gel and
100 sacks 60/40 pozmix.

RECEIVED
STATE CORPORATION COMMISSION
AUG 23 1974
CONSERVATION DIVISION
Wichita, Kansas

Name of Plugging Contractor Southwest Casing Pulling Co.
Address Great Bend, Kansas

(If additional description is necessary, use BACK of this sheet)

STATE OF Kansas COUNTY OF Sedgwick
B. J. Patton (employee of owner) or (owner/operator) of the above-described

being first duly sworn on oath, says: That I have knowledge of the facts, statements, and matters herein contained and the log of the above-described well as filed and that the same are true and correct. So help me God.


(Signature) *B. J. Patton*

Box 2093, Wichita, Kansas 67201 (Address)

Subscribed and Sworn to before me this 22nd day of August, 1974

My commission expires 8-10-75

Billie Oden
Billie Oden Notary Public



15185.10786.0000

RECEIVED
STATE CORPORATION COMMISSION
JAN 15 1974
CONSERVATION DIVISION
Wichita, Kansas

WELL LOG

ALPINE OIL & ROYALTY CO., INC.

Commenced: March 27, 1960

Contractor: Quaker Drilling Co., Inc.

Completed: April 4, 1960

Well No. 6

Elevation: 1926 MB

SE NW NW Sec. 12-21S-14W

Stafford County, Kansas

Casing Record

Set 8 5/8 inch casing at 286 feet with 275 sacks cement
Set 5 1/2 inch casing at 3657 feet with 150 sacks cement

(Figures Indicate the Bottom of the Formations)

FORMATION	DEPTH	FORMATION TOPS
Surface Soil and Sand	280	Heebner 3217 -1291
Shale	287	Brown Lime 3333 -1407
Shale and Sand	520	Lansing 3343 -1417
Red Bed	815	Base of Kansas
Anhydrite	842	City 3567 -1641
Shale and Shells	1626	Viola 3875 -1649
Lime and Shale	1880	Simpson 3101 -1678
Sandy Lime and Shale	2020	Arbuckle 3153 -1728
Lime and Shale	2260	Rotary Total Depth 3658 -1737
Shale and Shells	2908	
Lime and Shale	3445	
Lime	3510	
Lime and Shale	3545	
Lime	3615	
Shale and Lime	3655	
Dolomite	3658	

We hereby certify the foregoing to be a true and correct copy of the driller's log of the well drilled on the SE NW NW of Section 12, Township 21 South, Range 14 West, Stafford County, Kansas.

QUAKER DRILLING CO., INC.

By: Thomas M. McCall, President

SUBSCRIBED AND SWORN TO before me a Notary Public this 15th day of April, 1960.

Virginia Marshall, Notary Public

MY COMMISSION EXPIRES:
August 10, 1961