

STATE OF KANSAS
STATE CORPORATION COMMISSION

Form CP-4

WELL PLUGGING RECORD

Give All Information Completely
Make Required Affidavit
Mail or Deliver Report to:
Conservation Division
State Corporation Commission
P. O. Box 17027
Wichita, Kansas 67217
NORTH

Stafford County, Sec. 12 Twp. 21 Rge. (E) 14 (W)

Location as "NE/CNW/SW" or footage from lines NW NE NW

Lease Owner Kewanee Oil Company

Lease Name Piel Well No. 1

Office Address P. O. Box 2093, Wichita, Kansas 67201

Character of Well (completed as Oil, Gas or Dry Hole) Oil

Date well completed 7-13 19 59

Application for plugging filed 1- 9 19 74

Application for plugging approved 1-10 19 74

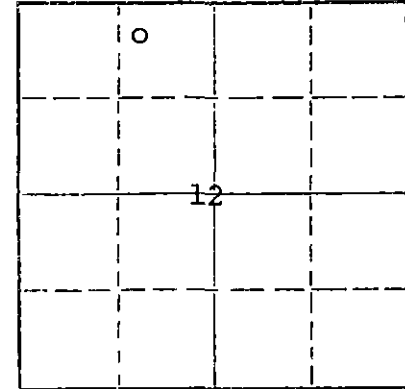
Plugging commenced 2-27 19 74

Plugging completed 3- 4 19 74

Reason for abandonment of well or producing formation Depleted

If a producing well is abandoned, date of last production 12- 7 19 67

Was permission obtained from the Conservation Division or its agents before plugging was commenced? Yes



Locate well correctly on above Section Plat

Name of Conservation Agent who supervised plugging of this well G. R. Biberstein

Producing formation Arbuckle Depth to top Bottom Total Depth of Well 3654 Feet

Show depth and thickness of all water, oil and gas formations.

OIL, GAS OR WATER RECORDS

CASING RECORD

FORMATION	CONTENT	FROM	TO	SIZE	PUT IN	PULLED OUT
				5-1/2"	3649'	2356.68'
				8-5/8"	283'	

Describe in detail the manner in which the well was plugged, indicating where the mud fluid was placed and the method or methods used in introducing it into the hole. If cement or other plugs were used, state the character of same and depth placed, from feet to feet for each plug set.

Made bottom hole plug back with sand to 3400'. Mixed and ran 5 sacks cement through dump bailer. Plugged well with 2 sacks hulls, 20 sacks gel and 100 sacks cement.

RECEIVED
STATE CORPORATION COMMISSION

MAR 14 1974

CONSERVATION DIVISION
Wichita, Kansas

(If additional description is necessary, use BACK of this sheet)

Name of Plugging Contractor Southwest Casing Pulling Company

Address Box 364, Great Bend, Kansas

STATE OF Kansas, COUNTY OF Sedgwick, ss.

Billie Oden, W. Mosier (employee of owner) or (XXXXX XXXXX) of the above-described well, being first duly sworn on oath, says: That I have knowledge of the facts, statements, and matters herein contained and the log of the above-described well as filed and that the same are true and correct. So help me God.

(Signature) [Signature]

P.O. Box 2093, Wichita, Kansas 67201

(Address)


Subscribed and sworn to before me this 13th day of March, 1974

[Signature]

Billie Oden

Notary Public.

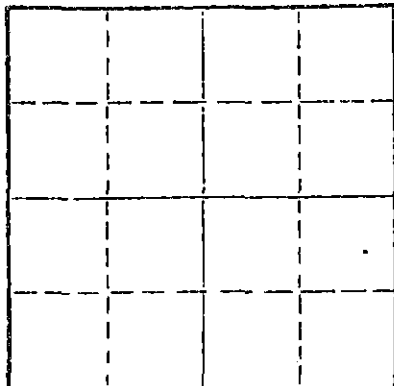
My commission expires August 10, 1975



STATE OF KANSAS
STATE CORPORATION COMMISSION

Give All Information Completely
Make Required Affidavit
Mail or Deliver Report to:
Conservation Division
State Corporation Commission
P. O. Box 17027
Wichita, Kansas 67217
NORTH

WELL PLUGGING RECORD



Locate well correctly on above
Section Plot

Stafford County, Sec. 12 Twp. 21 Rge. 14 (E) (W) X
Location as "NE/CNW/SW" or footage from lines NW NE NW
Lease Owner Kewanee Oil Co.
Lease Name Piel Well No. #1
Office Address Box 360 Hoisington, Kansas
Character of Well (completed as Oil, Gas or Dry Hole)
Date well completed 19
Application for plugging filed 19
Application for plugging approved 19
Plugging commenced 2-27-74 19
Plugging completed 3-4-74 19
Reason for abandonment of well or producing formation

If a producing well is abandoned, date of last production 19
Was permission obtained from the Conservation Division or its agents before plugging was commenced?

Name of Conservation Agent who supervised plugging of this well G. R. Biberstein
Producing formation Depth to top Bottom Total Depth of Well 3654' Feet
Show depth and thickness of all water, oil and gas formations.

OIL, GAS OR WATER RECORDS

CASING RECORD

FORMATION	CONTENT	FROM	TO	SIZE	PUT IN	PULLED OUT
				5 1/2"	3649'	2356.68'
				8 5/8"	283'	

Describe in detail the manner in which the well was plugged, indicating where the mud fluid was placed and the method or methods used in introducing it into the hole. If cement or other plugs were used, state the character of same and depth placed, from feet to feet for each plug set.


Made bottom hole plug back with sand to 3400'. Mixed and ran 5 sacks cement thru dump bailer.
Plugged well with 2 sacks bulls - 20 sacks gel and 100 sacks cement.

RECEIVED
STATE CORPORATION COMMISSION
MAR 7 1974
CONSERVATION DIVISION
Wichita, Kansas

(If additional description is necessary, use BACK of this sheet)
Name of Plugging Contractor Southwest Casing Pulling Co.
Address Box 364 Great Bend, Kansas

STATE OF Kansas, COUNTY OF Barton, ss.
Southwest Casing Pulling Co. (employee of owner) or (owner or operator) of the above-described well, being first duly sworn on oath, says: That I have knowledge of the facts, statements, and matters herein contained and the log of the above-described well as filed and that the same are true and correct. So help me God.

(Signature) W. C. Lencer Sec.
Box 364 Great Bend, Kansas
(Address)



Subscribed and sworn to before me this 6 day of March, 1974.
My commission expires 29 October 1976
Sidney D. Miller
Notary Public.

15.185.10781.0000

WELL LOG

ALPINE OIL & ROYALTY CO., INC.

Commenced: July 2, 1959

Contractor: Quaker Drilling Co., Inc.

Completed: July 13, 1959

Piel No. 1
 NW NE NW Sec. 12-21S-14W
 Stafford County, Kansas

Elevation: 1919 KB

Casing Record

Set 283 feet 8 5/8 inch casing with 300 sacks cement
 Set 3649 feet 5 1/2 inch casing with 175 sacks cement

(Figures Indicate the Bottom of the Formations)

<u>FORMATION</u>	<u>DEPTH</u>	<u>FORMATION TOPS</u>	
Surface Soil	10	Heebner	3210 -1291
Sand and gravel	210	Brown Lime	3328 -1409
Shale and Shells	283	Lansing	3338 -1419
Sand	370	Base of Kansas City	
Red Bed	802		3557 -1638
Anhydrite	830	Viola	3565 -1646
Lime and Shells	1420	Simpson	3592 -1673
Lime and Shale	1820	Arbuckle	3648 -1729
Sandy Lime and Shale	1925	Rotary Total	
Lime and Shale	2435	Depth	3650 -1731
Shale and Shells	2585		
Lime and Shale	2850		
Lime and Shale	3055		
Shale and Lime	3115		
Lime and Shale	3353		
Lime	3410		
Lime and Shale	3515		
Lime	3525		
Sandy Lime, Cherty Lime and Shale	3603		
Lime	3648		
Dolomite	3650		

RECEIVED
 STATE CORPORATION COMMISSION

JAN 10 1974

CONSERVATION DIVISION
 Wichita, Kansas

We hereby certify the foregoing to be a true and correct copy of the Driller's Log of the well drilled in the NW NE NW of Section 12-21S-14W, Stafford County, Kansas.

QUAKER DRILLING CO., INC.

By: _____
 Thomas M. McCaul, President

SUBSCRIBED AND SWORN TO this 15th day of July, 1959.

MY COMMISSION EXPIRES:
 August 10, 1961

 Virginia Kendall, Notary Public