

15-145-60306-0000

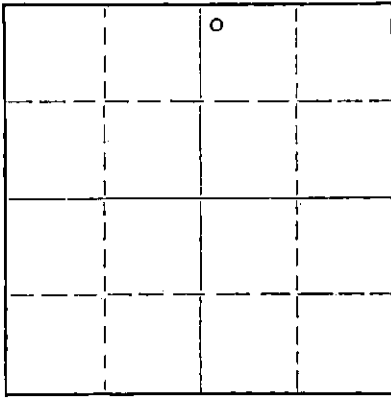
Give All Information Completely
Make Required Affidavit
Mail or Deliver Report to:
Conservation Division
State Corporation Commission
211 No. Broadway
Wichita, Kansas

WELL PLUGGING RECORD

Pawnee County, Sec. 3 Twp. 23 Rge. (E) 17 (W)

Location as "NE/CNW/SW" or footage from lines NW NW NE
Lease Owner Colorado Oil Company
Lease Name Hutchinson "H" Well No. 1
Office Address 915 Union Natl. Bldg., Wichita, Kansas 67202
Character of Well (completed as Oil, Gas or Dry Hole) Oil
Date well completed January 4 1955
Application for plugging filed January 28 1969
Application for plugging approved January 29 1969
Plugging commenced March 31 1969
Plugging completed April 18 1969
Reason for abandonment of well or producing formation Depleted

NORTH



Locate well correctly on above
Section Plat

If a producing well is abandoned, date of last production March 1966
Was permission obtained from the Conservation Division or its agents before plugging was commenced? Yes

Name of Conservation Agent who supervised plugging of this well Leo Massey
Producing formation Congl. Chert Depth to top 4144 Bottom Total Depth of Well 4282 Feet
Show depth and thickness of all water, oil and gas formations.

OIL, GAS OR WATER RECORDS

CASING RECORD

FORMATION	CONTENT	FROM	TO	SIZE	PUT IN	PULLED OUT
				8-5/8"	250	None
				5-1/2"	4281	3031

Describe in detail the manner in which the well was plugged, indicating where the mud fluid was placed and the method or methods used in introducing it into the hole. If cement or other plugs were used, state the character of same and depth placed, from feet to feet for each plug set.

Rigged up unit. Sanded back to 4150'. Dumped 5 sacks of cement. Rigged up jacks. Pulled 20' of tension. Shot casing @ 3200', 3125' and 3015'. Pulled pipe. Put on plug container. Squeezed with 5 sacks hulls, 20 sacks mud and 100 sacks of cement.

RECEIVED
STATE CORPORATION COMMISSION
MAY 7 1969
CONSERVATION DIVISION
Wichita, Kansas


(If additional description is necessary, use BACK of this sheet)

Name of Plugging Contractor Forbes Casing Pulling, Inc.
Address P. O. Box 221, Great Bend, Kansas

STATE OF Kansas, COUNTY OF Sedgwick, ss.
Bill K. Henrichs (employee of owner) or (owner or operator) of the above-described well, being first duly sworn on oath, says: That I have knowledge of the facts, statements, and matters herein contained and the log of the above-described well as filed and that the same are true and correct. So help me God.

(Signature) Bill K. Henrichs
915 Union Natl. Bldg., Wichita, Kansas 67202
(Address)

Subscribed and Sworn to before me this 6th day of May 1969



Betty J. McElwain
Betty J. McElwain Notary Public.

February 19, 1973

HONAKER DRLG., INC.
2008 LAKIN
GREAT BEND, KANSAS

RECEIVED
STATE CORPORATION COMMISSION
JAN 29 1969
CONSERVATION DIVISION
Wichita, Kansas

DRILLERS LOG

15-145-00306-0000

Hutchinson 'H'-1

Loc: NW NW NE

Sec: 3-23-17W

Pawnee County, Kansas

Contractor: Honaker Drilling Company

Comm: 12-11-54

Comp: 12-25-54

Elevation: 2064 RB

Total Depth: 4284'

Casing: 8-5/8" set @ 250'

5-1/2" set @ 4282'

0	180	Sand.	
180	250	Shale & Shells.	
250	400	Shale.	8-5/8" casing cemented
400	525	Red Bed.	@ 250' with 175 sacks
525	630	Sand.	cement & 2 sacks cal-
630	800	Shale & Red Bed.	cium chloride.
800	1090	Shale & Shells.	
1090	1115	Anhydrite.	
1115	1900	Shale & Shells.	
1900	2075	Shale & Lime.	
2075	2610	Lime & Shale.	
2610	3730	Shale & Lime.	
3730	3780	Lime.	
3780	3835	Lime (Chert Streaks).	
3835	4105	Lime.	
4105	4180	Lime & Chert.	
4180	4282	Lime.	
4282		Total Rotary Depth.	5-1/2" casing cemented
			@ 4282' with 175 sacks
			cement.

I certify that this is the true and correct copy of
the above log, to the best of my knowledge.

W. H. Fisher

Subscribed and sworn to before me this 3rd day
of January, 1955.

Frank R. Asher
Notary Public

My Commission Expires: 6-25-55

WELL PLUGGING RECORD

15-145-00306-0000

Give All Information Completely
Make Required Affidavit
Mail or Deliver Report to:
Conservation Division
State Corporation Commission
212 No. Market
Wichita, Kansas

Pawnee County, Sec. 3 Twp. 23 Rge. 17 (E) (W)

Location as "NE/CNW%SW%" or footage from lines NW NW NE

Lease Owner Colorado Oil Company

Lease Name Hutchinson Well No. 1

Office Address 915 Union National Building Wichita, Kansas

Character of Well (completed as Oil, Gas or Dry Hole)

Date well completed 19

Application for plugging filed 19

Application for plugging approved 19

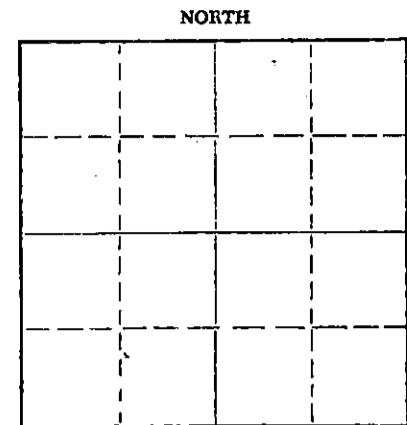
Plugging commenced 3-31 1969

Plugging completed 4-18 1969

Reason for abandonment of well or producing formation

If a producing well is abandoned, date of last production 19

Was permission obtained from the Conservation Division or its agents before plugging was commenced? Yes



Locate well correctly on above Section Plat

Name of Conservation Agent who supervised plugging of this well Leo F. Massey

Producing formation Depth to top Bottom Total Depth of Well 4282 Feet

Show depth and thickness of all water, oil and gas formations.

OIL, GAS OR WATER RECORDS

CASING RECORD

FORMATION	CONTENT	FROM	TO	SIZE	PUT IN	PULLED OUT
				8 5/8	250	None
				5 1/2	None	3031
					4282	

Describe in detail the manner in which the well was plugged, indicating where the mud fluid was placed and the method or methods used in introducing it into the hole. If cement or other plugs were used, state the character of same and depth placed, from feet to feet for each plug set.

Rigged up unit. Sanded back to 4150'. Dumped 5 sacks of cement. Rigged up jacks. Pulled 20' of tension.

Shot casing at 3200' - 3125' and 3015'. Working pipe.

Pulling pipe.

Put on plug container.

Squeezed well with 5 sacks of hulls, 20 sacks of mud and 100 sacks of cement.

RECEIVED
STATE CORPORATION COMMISSION
APR 29 1969
CONSERVATION DIVISION
Wichita, Kansas

(If additional description is necessary, use BACK of this sheet)

Name of Plugging Contractor Forbes Casing Pulling, Inc.

Address P. O. Box 221 Great Bend, Kansas

STATE OF Kansas, COUNTY OF Barton, ss.

J. O. Forbes (employee of owner) or (owner or operator) of the above-described well, being first duly sworn on oath, says: That I have knowledge of the facts, statements, and matters herein contained and the log of the above-described well as filed and that the same are true and correct. So help me God.

(Signature) J. O. Forbes

P. O. Box 221 Great Bend, Kansas (Address)

SUBSCRIBED AND SWORN to before me this 25 day of April, 1969

My commission expires May 27, 1969

Notary Public.