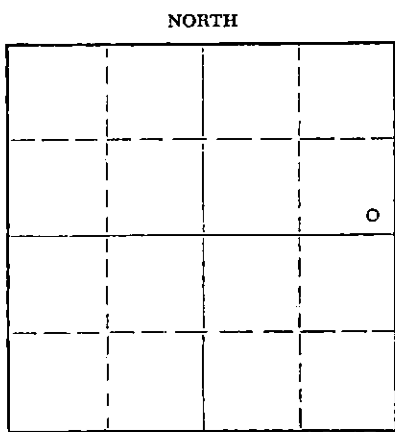


STATE OF KANSAS
STATE CORPORATION COMMISSION

15-145-00297-0000
Form CP-4

Give All Information Completely
Make Required Affidavit
Mail or Deliver Report to:
Conservation Division
State Corporation Commission
211 No. Broadway
Wichita, Kansas

WELL PLUGGING RECORD



Locate well correctly on above
Section Plat

Pawnee County, Sec. 3 Twp. 23 Rge. (E) 17 (W)
Location as "NE/CNW/SW" or footage from lines SE SE NE
Lease Owner Colorado Oil Company
Lease Name Hutchinsson "H" Well No. 2
Office Address 915 Union Natl. Bldg., Wichita, Kansas
Character of Well (completed as Oil, Gas or Dry Hole) Oil
Date well completed January 29 19 55
Application for plugging filed January 28 19 69
Application for plugging approved January 29 19 69
Plugging commenced February 27 19 69
Plugging completed March 12 19 69
Reason for abandonment of well or producing formation Depleted

If a producing well is abandoned, date of last production December 19 61
Was permission obtained from the Conservation Division or its agents before plugging was commenced? Yes

Name of Conservation Agent who supervised plugging of this well Leo Massey
Producing formation Congl. Chert Depth to top 4170 Bottom Total Depth of Well 4292 Feet
Show depth and thickness of all water, oil and gas formations.

OIL, GAS OR WATER RECORDS

CASING RECORD

FORMATION	CONTENT	FROM	TO	SIZE	PUT IN	PULLED OUT
				8-5/8"	240	None
				5-1/2"	4291	3117

Describe in detail the manner in which the well was plugged, indicating where the mud fluid was placed and the method or methods used in introducing it into the hole. If cement or other plugs were used, state the character of same and depth placed, from _____ feet to _____ feet for each plug set.

Moved in, rigged up unit, worked pipe. Sanded to 4190'.
Dumped 5 sacks ~~womeny~~ cement. Cut off 8-5/8" & welded on collar.
Put on control head. Worked pipe. Shot pipe @ 3200 & 3100'
Worked pipe. Moved pipe 14". Mud bridge 1600'. Worked pipe.
Spotted 40 bbls of oil. Worked pipe. Pumped plug out of pipe.
Pulled shot. Pulled pipe.
Plugged well with 20 sacks of mud, 5 sacks hulls & 100 sacks
of cement.

PLUGGING COMPLETE.

RECEIVED
STATE CORPORATION COMMISSION
APR 1 1969
CONSERVATION DIVISION
Wichita, Kansas
4-1-69

(If additional description is necessary, use BACK of this sheet)

Name of Plugging Contractor Forbes Casing Pulling, Inc.
Address P. O. Box 221, Great Bend, Kansas

STATE OF Kansas, COUNTY OF Sedgwick, ss.
Bill K. Henrichs (employee of owner) or (owner or operator) of the above-described well, being first duly sworn on oath, says: That I have knowledge of the facts, statements, and matters herein contained and the log of the above-described well as filed and that the same are true and correct. So help me God.

(Signature) Bill K. Henrichs
915 Union Natl. Bldg., Wichita, Kansas 67202
(Address)

SUBSCRIBED AND SWORN TO before me this 31st day of March, 19 69

My commission expires February 19, 1973

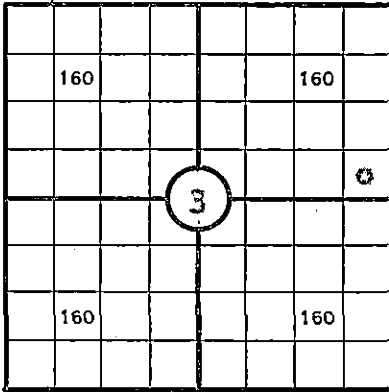
Betty J. McElwain
Betty J. McElwain Notary Public.

THE DERBY OIL COMPANY
WELL RECORD
 PRODUCTION DEPARTMENT

15-145-00297-0000

640 Acres

N



LEASE HUTCHINSON "H" WELL NO. 2
 RECORD COMPILED October 30 19 56 BY Bill K. Henrichs
 LOCATION SE SE NE ACRES 320
2310 FT. FROM North LINE 350 FT. FROM East LINE OF
 SEC. 3 TWP. 23S RGE. 17W COUNTY Pawnee STATE Kansas
 STAKED BY Honaker Drig. Co., Inc. DATE January 6 19 55
 ELEVATION: GND. _____ D. F. 2091 K. B. 2093
 ALL MEASUREMENTS ARE FROM Kelly Bushing WHICH IS
5.20 FT. ABOVE BRADEN HEAD.

POOL: Garfield

TOOLS	STARTED	COMPLETED	FROM	TO	CONTRACTOR
ROTARY	1-20-55	1-23-55	0	4292	Honaker Drig., Inc.
CABLE	1-25-55	1-29-55	4292	4258	Peters Drig. Co.

PRODUCTION DATA

DATE	OIL	WATER	TYPE OF TEST	REMARKS
2-28-55	137 BED	-0-	State Phys. Productivity	5/16" choke. 8 hr. test.
				RECEIVED STATE CORPORATION COMMISSION JAN 29 1969 CONSERVATION DIVISION Wichita, Kansas

CASING AND TUBING RECORD

SIZE HOLE DRILLED	DEPTH	CASING SIZE	WT.	THDS.	MAKE, TYPE, GRADE, NEW, USED	CASING POINT	CEMENT			REMARKS
							SACKS	TYPE	ESTIMATED TOP	
12-1/4"	240	8-5/8"	24#		New, J-55, ss	240	175	Common	Surface	200# c.c.
7-7/8"	4292	5-1/2"	15.50	8rd	New, J-55, ss	4291	175	Common	3300	

SCRATCHERS

CENTRALIZERS

FLOAT EQUIPMENT

FROM	TO	NO.	DEPTH	NO.

Shoe Joint: 35.41'

WELL RECORD-(CONTINUED)

15-145-00297-0000

WELL NO. 2

LEASE HUTCHINSON "H"

DRILL STEM TESTS

FORMATION TESTED	FROM	TO	TIME OPEN	RESULTS (BLOW, RECOVERY, BHP, FP)
Congl. Chert	4172	4193	60"	Gas to surface/2". Sprayed oil/28". Est. 1500 MONG. Fluid reversed. IFP 820#, VFF 960#, BHP 1330#/20".
Congl. Chert	4186	4201	60"	Good blow 60". Rec. 95' HO & GCM. IFP 135#, VFF 135#. BHP 1300#/60".
Congl. Chert	4205	4224	35"	Weak blow 35". Rec. 15' mud. BHP 195#.

SURVEYS (LOGS)

TYPE	COMPANY	DATE
Radiation-Guard	Halliburton	1-23-55

COMPLETION RECORD

C.O. to 4258'. Perf. 26/4206-4214'. Bld. 4 GW w/scum oil. Fraced w/6600 hvy oil & 7000# sand. Max. press 4450#, broke to 3500#, final press. 500#. PD to O# in 1 hr. Swbd. & flowed 268 bbls. of 302 bbl. load. Making lots of gas. Shut in. Set high pressure separator. Flowed 6.5 BOPH, 3/4" choke.

Producing zone: Congl. Chert 4206-4214.

State Physical Productivity: 2-28-55 - 137 BOPD, no wtr.
5/16" choke. 8 hr. test.

RECEIVED
STATE CORPORATION COMMISSION
JAN 29 1969
CONSERVATION DIVISION
Wichita, Kansas

WELL RECORD - (CONTINUED)

ACIDIZING RECORD

DATE	1-20-55			
QUANTITY (GALS.)	6600 oil / 7000# sand			
MAX. TUB. PR.	4450#			
MAX. CAS'G PR.				
BLANKET				
HOURS				
METHOD				
OIL BEFORE	Scum			
OIL AFTER	6.5 API			
WATER BEFORE	4 Gals.			
WATER AFTER	0			
DONE BY	Halliburton			

DEFLECTION			PLUGGING RECORD	
DEPTH	ANGLE	V. CORR.	START	FINISH
			19	19
			GIVE RECORD OF PLUGS DRIVEN, CEMENT, ROCK, ETC., MUD AND HOW PLACED, AND ALL PIPE LEFT IN HOLE.	

ADDITIONAL INFORMATION & RECOMMENDATIONS

STATE OF KANSAS
STATE CORPORATION COMMISSION

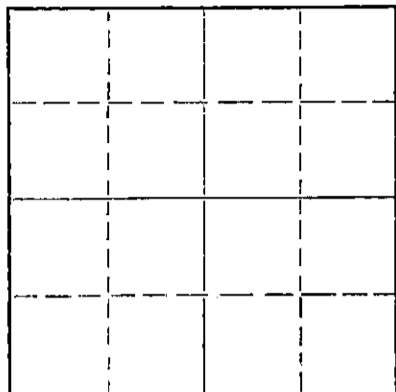
WELL PLUGGING RECORD

Give All Information Completely
Make Required Affidavit
Mail or Deliver Report to:
Conservation Division
State Corporation Commission
212 No. Market
Wichita, Kansas

Pawnee County. Sec. 3 Twp. 23 Rge. 17 (E) (W)

Location as "NE/CNW/SE/SW" or footage from lines SE SE NE
Lease Owner Colorado Oil Company
Lease Name Hutchinson Well No. H-2
Office Address 915 Union National Bldg. Wichita, Kansas
Character of Well (completed as Oil, Gas or Dry Hole) _____
Date well completed _____ 19____
Application for plugging filed _____ 19____
Application for plugging approved _____ 19____
Plugging commenced 2-27-69 19____
Plugging completed 3-12-69 19____
Reason for abandonment of well or producing formation _____

NORTH



Locate well correctly on above
Section Plat

If a producing well is abandoned, date of last production _____ 19____
Was permission obtained from the Conservation Division or its agents before plugging was commenced? Yes

Name of Conservation Agent who supervised plugging of this well Leo F. Massey
Producing formation _____ Depth to top _____ Bottom _____ Total Depth of Well 4292 Feet
Show depth and thickness of all water, oil and gas formations.

OIL, GAS OR WATER RECORDS

CASING RECORD

FORMATION	CONTENT	FROM	TO	SIZE	PUT IN	PULLED OUT
				8 5/8	240	None
				5 1/2	None	3117

Describe in detail the manner in which the well was plugged, indicating where the mud fluid was placed and the method or methods used in introducing it into the hole. If cement or other plugs were used, state the character of same and depth placed, from _____ feet to _____ feet for each plug set.

Moved in. Rigged up unit. Working pipe. Sanded to 4190'. Dumped 5 sacks of cement.

Cut off 8 5/8 and welded on collar. Put on control head. Working pipe.

Working pipe. Shot pipe at 3200' and 3100'.

Working pipe. Moved pipe 14". Mud bridge 1600'.

Working pipe. Circulating. Spotted 40 bbl of oil.

Working pipe. Pumped plug out of pipe. Pulled shot.

Pulling pipe.

Plugged well with 20 sacks of mud, 5 sacks of hull and 100 sacks of cement.

RECEIVED
STATE CORPORATION COMMISSION
MAR 17 1969
CONSERVATION DIVISION
Wichita, Kansas

(If additional description is necessary, use BACK of this sheet)
Name of Plugging Contractor Forbes Casing Pulling, Inc.
Address P. O. Box 221 Great Bend, Kansas

STATE OF Kansas, COUNTY OF Barton, ss.
J. O. Forbes (employee of owner) or (owner or operator) of the above-described well, being first duly sworn on oath, says: That I have knowledge of the facts, statements, and matters herein contained and the log of the above-described well as filed and that the same are true and correct. So help me God.

(Signature) J. O. Forbes
P. O. Box 221 Great Bend, Kansas
(Address)

SUBSCRIBED AND SWORN to before me this 13 day of March, 1969

My commission expires May 27, 1969 [Signature] Notary Public.