


TYPE OR PRINT

15-145-20,168-6000

NOTICE OF INTENTION TO DRILL



DAV	C-1
50TH ANNIVERSARY	
1920 - 1970	
Wichita, Kansas	

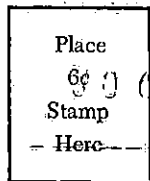

TO BE FILED WITH THE STATE CORPORATION COMMISSION PRIOR TO COMMENCEMENT OF WELL

- Operator Leben et al Address 200 W. Douglas
- Lease name BERSCHIEDT Well No. 1 County Pawnee
- Well Location C SE NE Sec. 32 Township 23 S Range 16 W
- Well to be drilled 660 ft. from nearest lease line.
- Drilling Contractor Leben Drlg., Inc. Address 200 W. Douglas
- Type of equipment: Rotary Cable Tool Approx. date operation to begin Sept. 17 19670
- Well to be drilled for Oil Gas Disposal Input Estimated Total Depth of Well 4450 ft.
- Depth of deepest fresh water well within one mile of location _____ ft. If none exists, write NONE None.
- Ground elevation at location is approx. _____ ft. higher or _____ ft. lower than ground elevation at water well.
- Depth of the deepest municipal water well within three miles of location _____ ft. If none exists, write NONE _____
- Operator states that he will set surface pipe at least 25 ft. below all Tertiary or unconsolidated deposits and, taking into consideration differences in ground elevations, that the minimum depth necessary, to the best of his knowledge and belief, to protect all fresh water zones is 200 ft. and operator agrees to set surface pipe at this location to a depth of not less than 225 ft. Alternate 1 Alternate 2 .

REMARKS:

Signature of Operator Shirley A. Vandeyecht





State Corporation Commission of Kansas
Conservation Division
500 Insurance Building
212 North Market
Wichita, Kansas 67202

RECEIVED
STATE CORPORATION COMMISSION
SEP 17 1970
CONSERVATION DIVISION
Wichita, Kansas

(IF PREFERRED, MAIL IN ENVELOPE)