

15-185-20,219-0000

TO BE FILED WITH THE STATE CORPORATION COMMISSION PRIOR TO COMMENCEMENT OF WELL


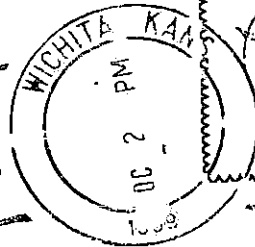

1. Operator Clinton Oil Company Address 217 N. Water, Wichita, Kansas 67202
2. Lease name Loretta E. Tindall Well No. 3-D County Stafford
3. Well Location SW NE NW Sec. 13 Township 21S Range 12W
4. Well to be drilled 990 ft. from nearest lease line.
5. Drilling Contractor Garvey Drilling Co. Address: P. O. BOX 261, Great Bend, Kansas
6. Type of equipment: Rotary  Cable Tool  Approx. date operation to begin Oct. 3, 1969
7. Well to be drilled for Oil  Gas  Disposal  Input  Estimated Total Depth of Well 3500 ft.
8. Depth of deepest fresh water well within one mile of location 100 ft. If none exists, write NONE.
9. Ground elevation at location is approx. flat ft. higher or \_\_\_\_\_ ft. lower than ground elevation at water well.
10. Depth of the deepest municipal water well within three miles of location \_\_\_\_\_ ft. If none exists, write NONE  
none
11. Operator states that he will set surface pipe at least 25 ft. below all Tertiary or unconsolidated deposits and, taking into consideration differences in ground elevations, that the minimum depth necessary, to the best of his knowledge and belief, to protect all fresh water zones is 125 ft. and operator agrees to set surface pipe at this location to a depth of not less than 325 ft. Alternate 1  Alternate 2

REMARKS:

CLINTON OIL COMPANY

Signature of Operator

Donald D. Vaughan  
Donald D. Vaughan, Geologist



**State Corporation Commission of Kansas**  
**Conservation Division**  
**500 Insurance Building**  
**212 North Market**  
**Wichita, Kansas 67202**

**RECEIVED**  
**STATE CORPORATION COMMISSION**  
**OCT 3 1969**  
**CONSERVATION DIVISION**  
**Wichita, Kansas**

**(IF PREFERRED, MAIL IN ENVELOPE)**