

TYPE

NOTICE OF INTENTION TO DRILL

C-1

**TO BE FILED WITH THE STATE CORPORATION COMMISSION
PRIOR TO COMMENCEMENT OF WELL**

API Number 15-055-20,198
(For office use only)

1. Operator BMG, Inc.

Starting Date 8/1/75

Address Box 8479, Denver, Colo. 80202

County Finney

2. Contractor B & N Drilling

Sec 24 Twp 21 S Rge 32 ^W

Address Box 846, Independence, Ks. 67301

Spot Location C S $\frac{1}{2}$

3. Type of Equipment: Rotary Cable Tool

Nearest Lease Line 1320 ft.

4. Well to be Drilled for: Oil Gas

Lease Name Winters

Disposal Input Other

5. Depth of Deepest Fresh Water within 1 mile 300 ft.

Well No. 1-A

6. Depth of Municipal Water Well within 3 miles none ft.

7. Depth to Protect all Fresh Water 325 ft.

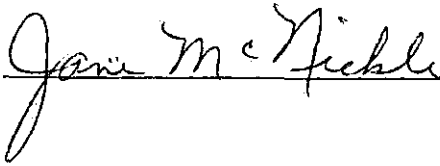


Est. Total Depth 2775 ft.


8. Amount of Surface Casing to be set 350 ft.

9. Alternate No. 1 No. 2

REMARKS:

OPERATOR STATES THAT HE WILL COMPLY WITH K. S. A. 55-128

Signature of Operator Jane McFieble  




State Corporation Commission of Kansas
Conservation Division
P. O. Box 17027
Wichita, Kansas 67217

RECEIVED
STATE CORPORATION COMMISSION

JUL 22 1975

CONSERVATION DIVISION
Wichita, Kansas.

(IF PREFERRED, MAIL IN ENVELOPE)