

WELL PLUGGING RECORD

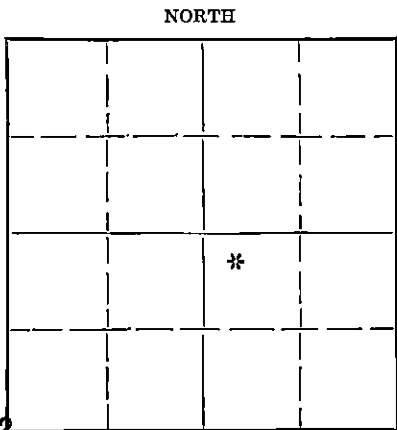
OR

FORMATION PLUGGING RECORD

Strike out upper line when reporting plugging off formations.

STATE OF KANSAS
STATE CORPORATION COMMISSION
Give All Information Completely
Make Required Affidavit
Mail or Deliver Report to:
Conservation Division
State Corporation Commission
800 Bitting Building
Wichita, Kansas

Stafford County, Sec. 2 Twp. 21S. Rge. 11 (E) (W)
Location as "NE $\frac{1}{4}$ NW $\frac{1}{4}$ SW $\frac{1}{4}$ " or footage from lines NW SE NE
Lease Owner F. G. Holl
Lease Name L. E. Copeland Well No. 1
Office Address 6127 East Kellogg
Character of Well (completed as Oil, Gas or Dry Hole) Dry Hole (Recompleted)
Date well completed June 19 1964
Application for plugging filed June 18 1964
Application for plugging approved Yes 19
Plugging commenced June 19 1964
Plugging completed June 19 1964
Reason for abandonment of well or producing formation Dry



Locate well correctly on above Section Plat

If a producing well is abandoned, date of last production - 19
Was permission obtained from the Conservation Division or its agents before plugging was commenced? Yes

Name of Conservation Agent who supervised plugging of this well Mr. Archie Elving
Producing formation Conglomerate Depth to top 3132 Bottom Total Depth of Well 3134 Feet
Show depth and thickness of all water, oil and gas formations.

OIL, GAS OR WATER RECORDS

CASING RECORD

Formation	Content	From	To	Size	Put In	Pulled Out
				1 1/2"	3132	2700

Describe in detail the manner in which the well was plugged, indicating where the mud fluid was placed and the method or methods used in introducing it into the hole. If cement or other plugs were used, state the character of same and depth placed, from feet to feet for each plug set.

Dumped 60 gal. frac sand on bottom
Dumped 3 sacks cement at 3315'
Set plug at 250' Bridged with sack dumped cement.
Filled hole to 38' of top. Put 8' rock and 10 sacks cement to ground level.

RECEIVED
STATE CORPORATION COMMISSION

JUN 29 1964

CONSERVATION DIVISION
Wichita, Kansas

6-29-64

(If additional description is necessary, use BACK of this sheet)

Correspondence regarding this well should be addressed to F. G. Holl
Address 6127 East Kellogg St.
Wichita 7, Kansas

STATE OF KANSAS, COUNTY OF SEDGWICK, ss.
R. L. Hoover (employee of owner) or (owner or operator) of the above-described well, being first duly sworn on oath, says: That I have knowledge of the facts, statements, and matters herein contained and the log of the above-described well as filed and that the same are true and correct. So help me God.

(Signature) R. L. Hoover
6127 East Kellogg St., Wichita 7, Kansas
(Address)

SUBSCRIBED AND SWORN to before me this 24th day of June, 1964

My commission expires September 15, 1966

Wilbur M. Kellogg Notary Public

W E L L L O G

Date Commenced: August 3, 1962
Date Completed: August 11, 1962

F. G. Holl
COPELAND #1
NW SE NE
Section 2-21-11w
Stafford County, Kansas

0 -	50	Surface Sand
50 -	185	Sand & Clay
185 -	462	Red Bed
462 -	475	ANHYDRITE
475 -	733	Red Bed
733 -	1095	Shale & Shells
1095 -	1190	Salt & Shale
1190 -	1445	Shale & Shells
1445 -	2110	Shale & Lime
2110 -	2500	Shale & Shells
2500 -	2811	Lime - Shale
2811 -	2920	Lime
2920 -	2938	Shale Lime HEEBNER
2938 -	2952	Lime TORONTO
2952 -	3050	Shale DOUGLAS
3050 -	3072	Lime Shale BROWN LIME
3072 -	3330	Lime LANSING
3330 -	3060	CONGLOMERATE
3060 -	3394	Shale SIMPSON
3394 -	3423	Dolomite ARBUCKLE

ELEVATION 1763 K.B.

FORMATIONS	
Heebner	2920
Brown Lime	3050
Lansing	3072
Conglomerate	3330
Simpson	3360
Arbuckle	3394
R.T.D.	3423

SURFACE CASING: Set 286' of 8-5/8" casing at 284' with 225 sacks cement.

RECEIVED
STATE CORPORATION COMMISSION


JUN 19 1964

CONSERVATION DIVISION
Wichita, Kansas

A F F I D A V I T

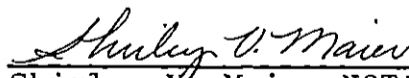
STATE OF KANSAS
COUNTY OF BARTON) ss.

L. O. Chubb, of lawful age, does swear that the facts and statements herein contained are true and correct to the best of his knowledge.



L. O. Chubb

Subscribed and sworn to before me this 21st day of August, 1962



Shirley V. Maier-NOTARY PUBLIC

My Commission Expires:
March 1, 1966