

STATE OF KANSAS
STATE CORPORATION COMMISSION

WELL PLUGGING RECORD

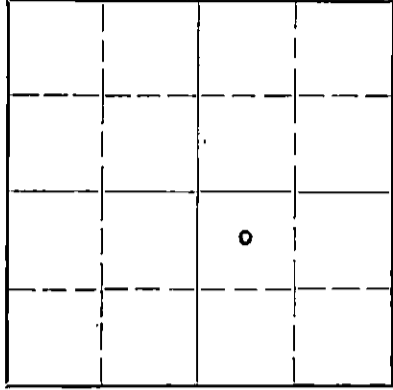
OR
FORMATION PLUGGING RECORD

Strike out upper line
when reporting plug-
ging off formations.

Give All Information Completely
Make Required Affidavit
Mail or Deliver Report to:
Conservation Division
State Corporation Commission
800 Bitting Building
Wichita, Kansas

Stafford County. Sec. 33 Twp. 21 Rge. (E) 12 (W)

NORTH



Locate well correctly on above
Section Plat

Location as "NE 1/4 NW 1/4 SW 1/4" or footage from lines NW SE
Lease Owner The National Supply Co. (Royal Oil & Gas Co.)
Lease Name Max Sittner Well No. 1
Office Address 712 Brown Bldg., Wichita, 2, Kansas.
Character of Well (completed as Oil, Gas or Dry Hole) Oil
Date well completed 3-9-38 19
Application for plugging filed 3-1-44 19
Application for plugging approved 3-3-44 19
Plugging commenced 3-15-44 19
Plugging completed 4-1-44 19
Reason for abandonment of well or producing formation. Production exhausted

If a producing well is abandoned, date of last production 19
Was permission obtained from the Conservation Division or its agents before plugging was com-
menced? yes

Name of Conservation Agent who supervised plugging of this well C. T. Alexander
Producing formation Arbuckle Depth to top 3625' Bottom 3628' Total Depth of Well 3628' Feet
Show depth and thickness of all water, oil and gas formations.


OIL, GAS OR WATER RECORDS

CASING RECORD

Formation	Content	From	To	Size	Put In	Pulled Out
Shale		0	271'	10-3/4"	271'	Left in
Arbuckle	Oil	3625'	3628'	7"	3628'	2182'

Describe in detail the manner in which the well was plugged, indicating where the mud fluid was placed and the method or methods used in introducing it into the hold. If cement or other plugs were used, state the character of same and depth placed, from 0 feet to feet for each plug set.

7 sacks of cement at bottom of hole
Mud to 250'
Rock bridge at 250'
Mud to 15'
15 sacks of cement at 15'
Mud to surface
5 sacks of cement at cellar



33 21 12W
110 3

(If additional description is necessary, use BACK of this sheet)

Correspondence regarding this well should be addressed to The National Supply Company
Address 712 Brown Bldg., Wichita, 2, Kansas.

STATE OF Kansas, COUNTY OF Sedgwick, ss.

(employee of owner) or (owner or operator) of the above-described well,
being first duly sworn on oath, says: That I have knowledge of the facts, statements, and matters herein contained and the log of the above-
described well as filed and that the same are true and correct. So help me God.

THE NATIONAL SUPPLY COMPANY
(Signature) BY: *Max Sittner*
Asset District Manager
712 Brown Bldg., Wichita, 2, Kansas.
(Address)

SUBSCRIBED AND SWORN to before me this 27th day of November, 1944

My commission expires July 1 - 1946

Madeline M. Robinson
Notary Public.

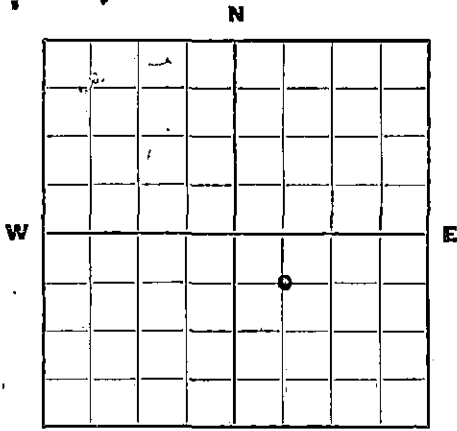
**MATERIAL REPORT
AND
PLUGGING RECORD**

Mail To: STATE CORPORATION COMMISSION
Conservation Division
800 Bitting Building
Wichita, Kansas

NOTICE: All questions on this form must be answered.

Company Operating The National Supply Company

Office Address 712 Brown Bldg., Wichita, 2, Kansas.



Locate well correctly.

County Stafford Sec. 33 Twp. 21 Rge. 12W

Farm Name Max Sittner Well No. 1 Field _____

Well Location NW SE 33-21-12W

Name of Producing Sand Arbuckle Total Depth 3628'

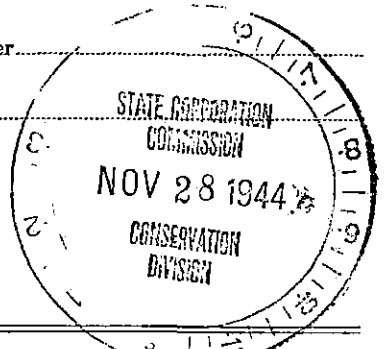
Commenced Plugging March 15, 1944 Finished April 1, 1944

DAILY AVERAGE PRODUCTION:

Initial Production: Oil 1307 BOPD Gas _____ Water _____

Production when Plugged: Oil 0 Gas _____ Water _____

Estimated Total Remaining Reserves Attributable to Well at Time Abandoned _____



**INFORMATION ON MATERIALS RECLAIMED FROM WELL
CASING, TUBING AND ROD DATA**

Description	Size	Recovered		Junk		Reusable		Disposition Made Or To Be Made Of Usable Material
		Ft.	Tons	Ft.	Tons	Ft.	Tons	
24# Smlss Casing	7"	2182				2182		To be sold
EUE Smlss Tubing	3"	3695				3695		To be sold

SURFACE EQUIPMENT

Quantity	Description	*Condition	Est. Tons	Disposition Made Or To Be Made Of Reclaimed Material
1	50 HP Engine	Usable		To be sold
1	Steel Front	"		" " "
1	Steel Derrick	"		" " "
2	500 Bbl. Steel Tanks	"		" " "
800'	2" & 3" Line Pipe	"		" " "

* Usable, Usable with minor repairs, or junk.

THE NATIONAL SUPPLY COMPANY

Date November 27, 1944.

Signed: BY: W. L. Finney

(For Operating Co.—Title)

Assst District Manager

(See note on reverse side)

33 21 12W
110 3

It is very important that all questions on this form be answered, as this Department has been asked by the *Petroleum Administration for War* to supply data on well abandonments undertaken during the war.


This information is very essential in aiding the war effort; therefore, this Department is requiring this report to be mailed within 5 days after the abandonment of your well.

ROYAL OIL & GAS CORP.
 M. Sittner No. 1.

Sec. 33 T. 21 R. 12W.
 NWc SE
 330' fr W.L. 330' fr N.L.
 SE $\frac{1}{4}$

Total Depth. 3628
 Comm. 2-9-38 Comp. 3-9-38
 Shot or Treated.
 Contractor. Bodine Drlg. Co.
 Issued. 4-16-38

County Stafford.



CASING.

103/4" 271
 7" 3625'

Elevation.

Production. Pot. 1307 B.

Figures Indicate Bottom of Formations.

sand	226
shale	271
red bed	635
sand	675
red bed	830
anhydrite	855
shale and shells	1100
shale	1130
salt	1300
shale	1520
lime	1585
shale	1590
lime	1790
shale	1820
lime	1845
shale	1885
sdv lime	1950
lime	2590
shale	2645
lime	2755
shale	2820
sdv lime	2850
lime	2690
shale	2910
lime	2985
sdv lime	3015
lime	3050
shale	3080
lime	3210
shale	3325
lime	3396
Top Lansing lime	3396
lime	3550
chert	3570
shale	3617
shale and lime	3628
Total Depth.	

corrected from 3408 by Steel line meas.

*Surface pits and oil string
 cemented w/ 150 sacks each*

PLUGGING
 FILE NO. 23 219120
 BOOK PAGE 110 LINE 3

