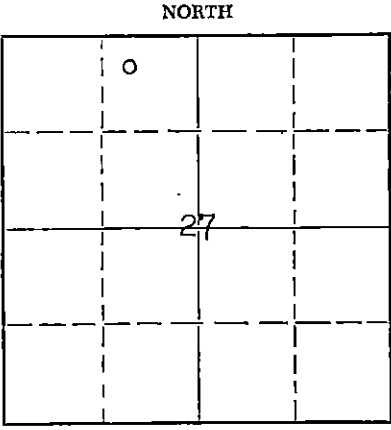


WELL PLUGGING RECORD

Give All Information Completely
Make Required Affidavit
Mail or Deliver Report to:
Conservation Division
State Corporation Commission
800 Bittling Building
Wichita, Kansas

Stafford County, Sec. 27 Twp. 21 Rge. (E) 14 (W)
Location as "NE/CNW/SW" or footage from lines NW NE NW
Lease Owner Rocket Drilling Company, Inc.
Lease Name Devine Well No. 1
Office Address 352 North Broadway, Wichita 2, Kansas
Character of Well (completed as Oil, Gas or Dry Hole) Dry Hole
Date well completed April 3 1955
Application for plugging filed April 6 1955
Application for plugging approved April 6 1955
Plugging commenced April 3 1955
Plugging completed April 3 1955
Reason for abandonment of well or producing formation Dry Hole



Locate well correctly on above
Section Plat

If a producing well is abandoned, date of last production 19____
Was permission obtained from the Conservation Division or its agents before plugging was commenced? Yes - Oral

Name of Conservation Agent who supervised plugging of this well Warren H. Horner, Box 207, Great Bend, Ks.
Producing formation _____ Depth to top _____ Bottom _____ Total Depth of Well 3858 Feet
Show depth and thickness of all water, oil and gas formations.

OIL, GAS OR WATER RECORDS

CASING RECORD

FORMATION	CONTENT	FROM	TO	SIZE	PUT IN	PULLED OUT
				8-5/8"	266'	None

Describe in detail the manner in which the well was plugged, indicating where the mud fluid was placed and the method or methods used in introducing it into the hole. If cement or other plugs were used, state the character of same and depth placed, from _____ feet to _____ feet for each plug set.

Filled hole with heavy mud to 260', 1/3 sack
~~XXXXXXXXXXXXXXXXXXXX~~ hulls. Set plug and cemented
with 20 sacks cement. Filled hole with mud to
35'. Set plug with 10 sacks cement.

(If additional description is necessary, use BACK of this sheet)

Name of Plugging Contractor Rocket Drilling Company, Inc.
Address 352 North Broadway, Wichita 2, Kansas

STATE OF KANSAS, COUNTY OF SEDGWICK, ss.
R. W. Watchous (employee of owner) of the above-described well, being first duly sworn on oath, says: That I have knowledge of the facts, statements, and matters herein contained and the log of the above-described well as filed and that the same are true and correct. So help me God.

(Signature) *R. W. Watchous*
352 North Broadway, Wichita 2, Kansas (Address)

SUBSCRIBED AND SWORN TO before me this 7th day of April, 1955


Patricia MacBlume
Notary Public.

My commission expires March 5, 1958

24-7366-5 3-53-20M

PLUGGING
FILED SEC 27 Twp 21 R 14W
BOOK PAGE 109 LINE 18

4-8-55



Rocket Drilling Company, Inc.
 #1 Devine
 NW NE NW Sec. 27-21-14W
 Stafford County, Kansas

Elevation: 1939 R.B.
 Spudded: March 24, 1955
 Rotary Completed: April 3, 1955
 Results: Dry and Abandoned
 Contractor: Rocket Drilling Company, Inc.

CASING RECORD

266° 8-5/8" O.D. 24# seamless casing cemented with 225 sacks cement.

DRILLERS LOG

Clay	0 to 20	Lime	2335
Sand	225	Lime & Shale	2980
Blue Shale	266	Shale	3093
Shale, Shells & Sand	535	Lime & Shale	3160
Shale & Shells	835	Lime	3258
Anhydrite	865	Lime & Shale	3463
Shale & Salt	975	Lime	3714
Shale, Shells & Salt	1515	Lime & Chert	3749
Shale & Lime	1890	Chert	3817
Sand	1900	Chert & Simpson	3821
Lime	2070	Simpson	3852
Sand	2080	Arbuckle	3858 TD

STATE OF KANSAS)
) SS:
 COUNTY OF SEDGWICK)

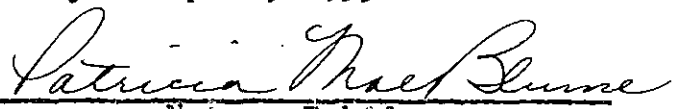
I hereby certify that to the best of my knowledge and belief, the foregoing log is true and correct.

ROCKET DRILLING COMPANY, INC.



 R. W. Watchous

Subscribed and sworn to before me, a Notary Public, in and for the County and State aforesaid, this 7th day of April, 1955.



 Notary Public

My Commission Expires March 5, 1958

PLUGGING
 FILE SEC 27 T 21 R 14W
 BOOK PAGE 109 LINE 18

RECEIVED
 STATE CORPORATE COMMISSION
 APR 9 1955
 OIL AND GAS DIVISION
 Wichita, Kansas