

STATE OF KANSAS  
STATE CORPORATION COMMISSION

WELL PLUGGING RECORD

FORMATION PLUGGING RECORD

OR

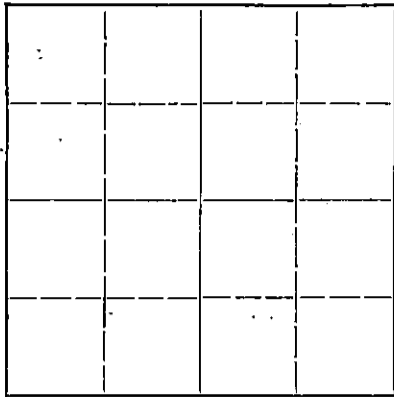
Strike out upper line when reporting plugging off formations.

Give All Information Completely  
Make Required Affidavit  
Mail or Deliver Report to:  
Conservation Division  
State Corporation Commission  
800 Bittling Building  
Wichita, Kansas

Stafford County. Sec. 27 Twp. 21 Rge. 14 (E) (W)

Location as "NE $\frac{1}{4}$ NW $\frac{1}{4}$ SW $\frac{1}{4}$ " or footage from lines NW $\frac{1}{4}$  NE $\frac{1}{4}$   
Lease Owner. Crown Oil Company, Inc.  
Lease Name. Ratzlaff  
Office Address. P. O. Box 164, Great Bend, Kansas  
Character of Well (completed as Oil, Gas or Dry Hole) D/A  
Date well completed. December 21 19. 51  
Application for plugging filed. December 21 19. 51  
Application for plugging approved. December 21 19. 51  
Plugging commenced. December 21 19. 51  
Plugging completed. December 21 19. 51  
Reason for abandonment of well or producing formation. D/A

NORTH



Locate well correctly on above Section Plat

If a producing well is abandoned, date of last production. 19.  
Was permission obtained from the Conservation Division or its agents before plugging was commenced? Yes

Name of Conservation Agent who supervised plugging of this well. C. D. Stough  
Producing formation. Depth to top. Bottom. Total Depth of Well. 3792 Feet  
Show depth and thickness of all water, oil and gas formations.


OIL, GAS OR WATER RECORDS

CASING RECORD

Formation	Content	From	To	Size	Put In	Pulled Out
		surface	307	8-5/8"	307	none

Describe in detail the manner in which the well was plugged, indicating where the mud fluid was placed and the method or methods used in introducing it into the hold. If cement or other plugs were used, state the character of same and depth placed, from feet to feet for each plug set.

Plugged by Halliburton Oil Well Cementing Co. - Plug set at 307, 90 sacks cement, top plug set with ten sacks cement to surface.



(If additional description is necessary, use BACK of this sheet)


Correspondence regarding this well should be addressed to. Crown Oil Company, Inc.  
Address. P. O. Box 164, Great Bend, Kansas

STATE OF KANSAS, COUNTY OF BARTON, ss.  
J. L. Haines (employee of owner) or (owner or operator) of the above-described well,  
being first duly sworn on oath, says: That I have knowledge of the facts, statements, and matters herein contained and the log of the above-described well as filed and that the same are true and correct. So help me God.

(Signature) J. L. Haines  
(Address)

SUBSCRIBED AND SWORN to before me this 14th day of January, 1952.  
Pauline B. Adkins  
Notary Public.

My commission expires 1-26-1952 21-6858-RS 2-47-6M



DRILLERS LOG

Operator - The Lotus Oil Company  
 Contractor\* - Adkins Drilling Company, Inc.  
 Lease - Ratzlaff No. 4  
 NW $\frac{1}{4}$  NE $\frac{1}{4}$  Sec. 27-21-14W. Stafford County, Kansas.

Formation	From	To	Formation	From	To
Clay & Sand	0	70			
Sand and Red Bed	70	488			

Set 8 5/8" Casing @ 307'  
 Cemented with 250 sacks of cement.  
 and 2 sacks Calcium Chloride.

Plug	280	281
Cement	281	314
Open Hole	314	488
Sand, Shale & Red Bed	488	838
Anhydrite	838	862
Red Bed, & Shale	862	1710
Lime & Shale	1710	2310
Shale & Lime	2310	2800
Lime & Shale	2800	3454
Lime	3454	3586
Lime & Shale	3586	3605
Lime	3605	3688
Conglomerate	3688	3712
Lime & Chert	3712	3742
Lime-Chert- Shale & Sand	3742	3790
Dolomite	3790	3792

T. D. 3792'

Dry Hole and Plugged.

Certificate

I, Jim Adkins, do hereby certify that the above and foregoing is a true and correct copy of log of the Ratzlaff No. 4, Section 27-21-14W. as reflected by the Drillers drilling the well.

Subscribed and sworn to before me this 11<sup>th</sup> day of January 1952.

Pauline B. Adkins  
 Notary Public.

My Commission expires

1-26-1952

